

P. L. 94-171 COUNTY BLOCK MAP (CENSUS 2000)

37 568410N
90 229427W

37 568410N
90 062302W

ST. FRANCOIS 187
MADISON 123

MADISON 123
PERRY 157

ST. MARYS TWP 65036

PERRY 157
BOLLINGER 017

BOLLINGER 017
MADISON 123

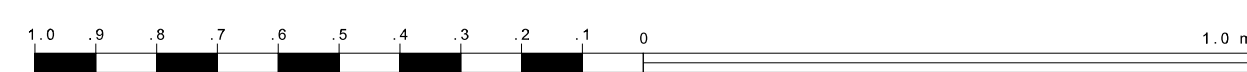
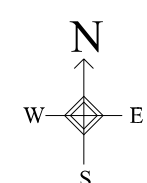
GEOGRAPHIC AREAS LEGEND

SYMBOL	NAME STYLE
*****	INTERNATIONAL
=====	STATE
-----	COUNTY
-----	MINOR CIVIL DIV ¹
-----	Incorporated Place ¹
-----	Census Designated Place ¹
-----	Corporate Offset Boundary
.....	Voting District ²
-----	Census Tract
-----	BLOCK ³
-----	Military
-----	Inset
-----	Out Area

1 A "*" following a place name indicates that the place is coterminous with a MCD. A "-" indicates that the place is also a false MCD. In both cases, the MCD name is shown only when it differs from the place name.
 2 A "*" following a VID code indicates an actual voting district. Its absence indicates that the VID is a pseudo voting district or no information is available as to its status.
 3 A "*" following a block number indicates that the block number is repeated elsewhere in the block.

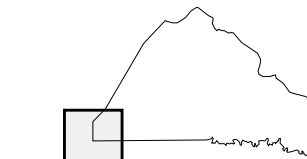
37 535877N
90 229427W

37 535877N
90 062302W



The plotted map scale is 1:20000

Sheet Location within County



Key to Adjacent Sheets

4	5
9	10

ST: Missouri (29)
 COU: Perry (157)
 SHEET 9 OF 13 PARENT SHEETS

