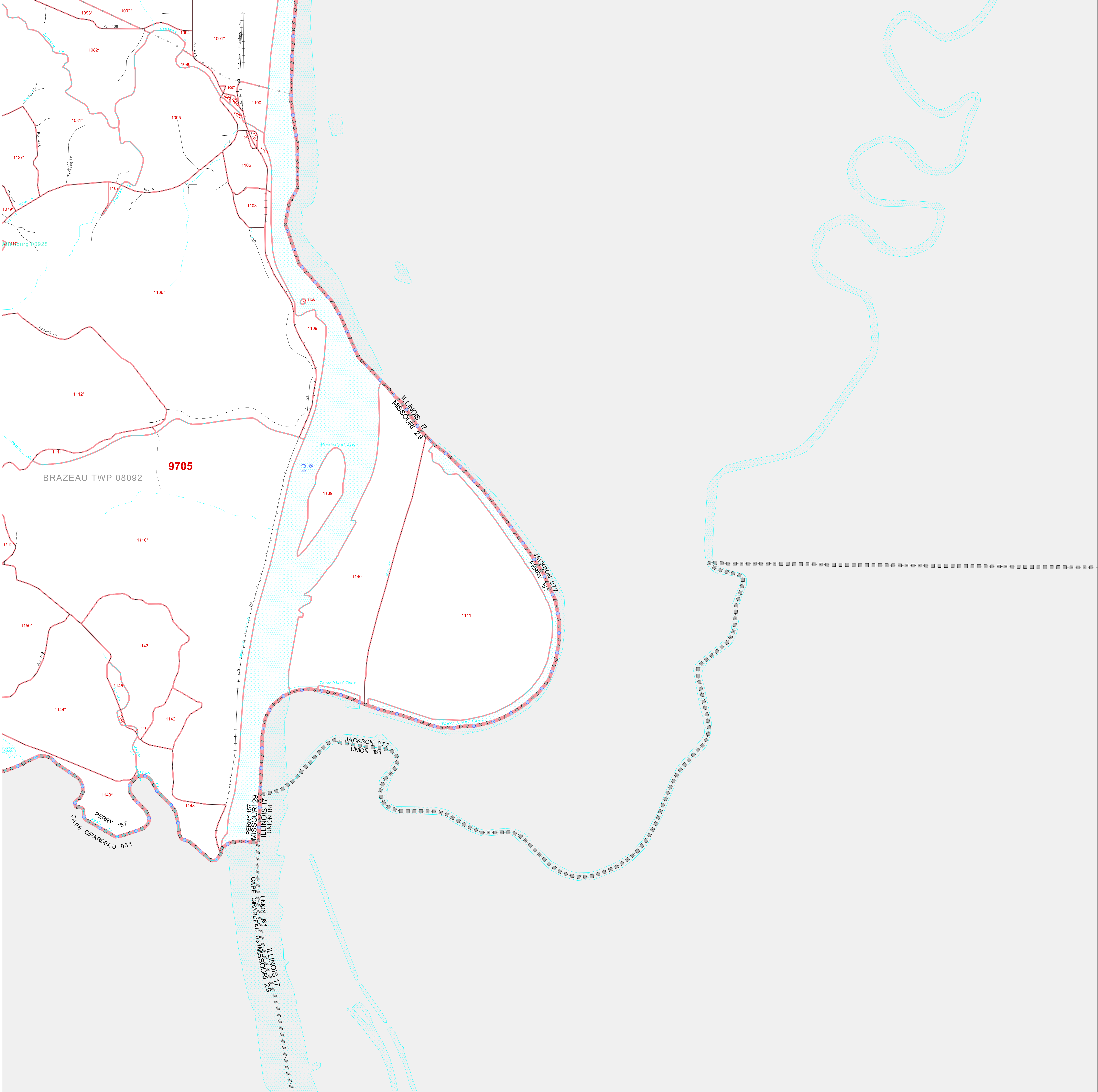


37 668410N
89 960930W

37 668410N
89 960930W



GEOGRAPHIC AREAS LEGEND

SYMBOL	NAME STYLE
*****	INTERNATIONAL
//////	STATE
■■■■■	COUNTY
○○○○○	MINOR CIVIL DIV ¹
Yellow/Pink	Incorporated Place ²
Yellow/Pink	Census Designated Place ²
.....	Corporate Offset Boundary
.....	Voting District ³
Red Line	Census Tract
Red Line	Block ³
Blue Dashed	Military
Inset Box	Inset
Out Area Box	Out Area

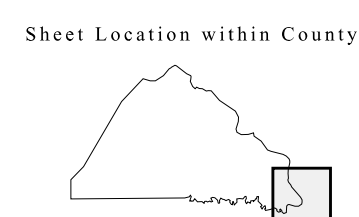
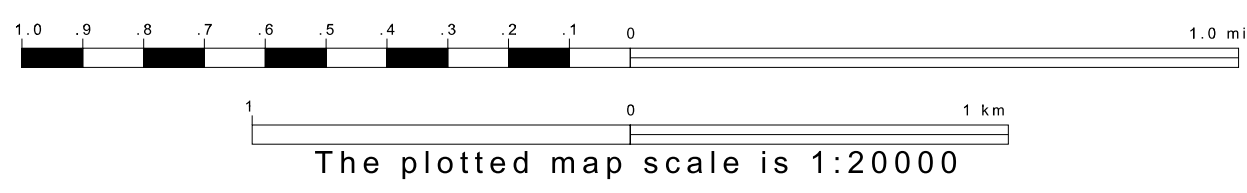
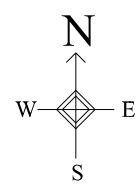
1 A "*" following a place name indicates that the place is coterminous with a MCD. A "-" indicates that the place is also a false MCD. In both cases, the MCD name is shown only when it differs from the place name.

2 A "*" following a VTD code indicates an actual voting district. Its absence indicates that the VTD is a pseudo voting district or no information is available as to its status.

3 A "*" following a block number indicates that the block number is repeated elsewhere in the block.

37 535877N
89 560930W

37 535877N
89 560930W



Key to Adjacent Sheets

7	8
12	13

ST: Missouri (29)
 COU: Perry (157)
 SHEET 13 OF 13 PARENT SHEETS