

37 873887N  
89 811618W

37 873887N  
89 811618W

### GEOGRAPHIC AREAS LEGEND

| SYMBOL      | NAME STYLE                           |
|-------------|--------------------------------------|
| *****       | INTERNATIONAL                        |
| //////      | STATE                                |
| □□□□□□      | COUNTY                               |
| ○ ○ ○ ○ ○ ○ | MINOR CIVIL DIV <sup>1</sup>         |
| ■ ■ ■ ■ ■ ■ | Incorporated Place <sup>1</sup>      |
| ■ ■ ■ ■ ■ ■ | Census Designated Place <sup>2</sup> |
| —           | Voting District                      |
| ● ● ● ● ● ● | SLD-Senate                           |
| ▲ ▲ ▲ ▲ ▲ ▲ | SLD-House                            |
| □ □ □ □ □ □ | Minority                             |
| □ □ □ □ □ □ | Inset                                |
| □ □ □ □ □ □ | Out Area                             |

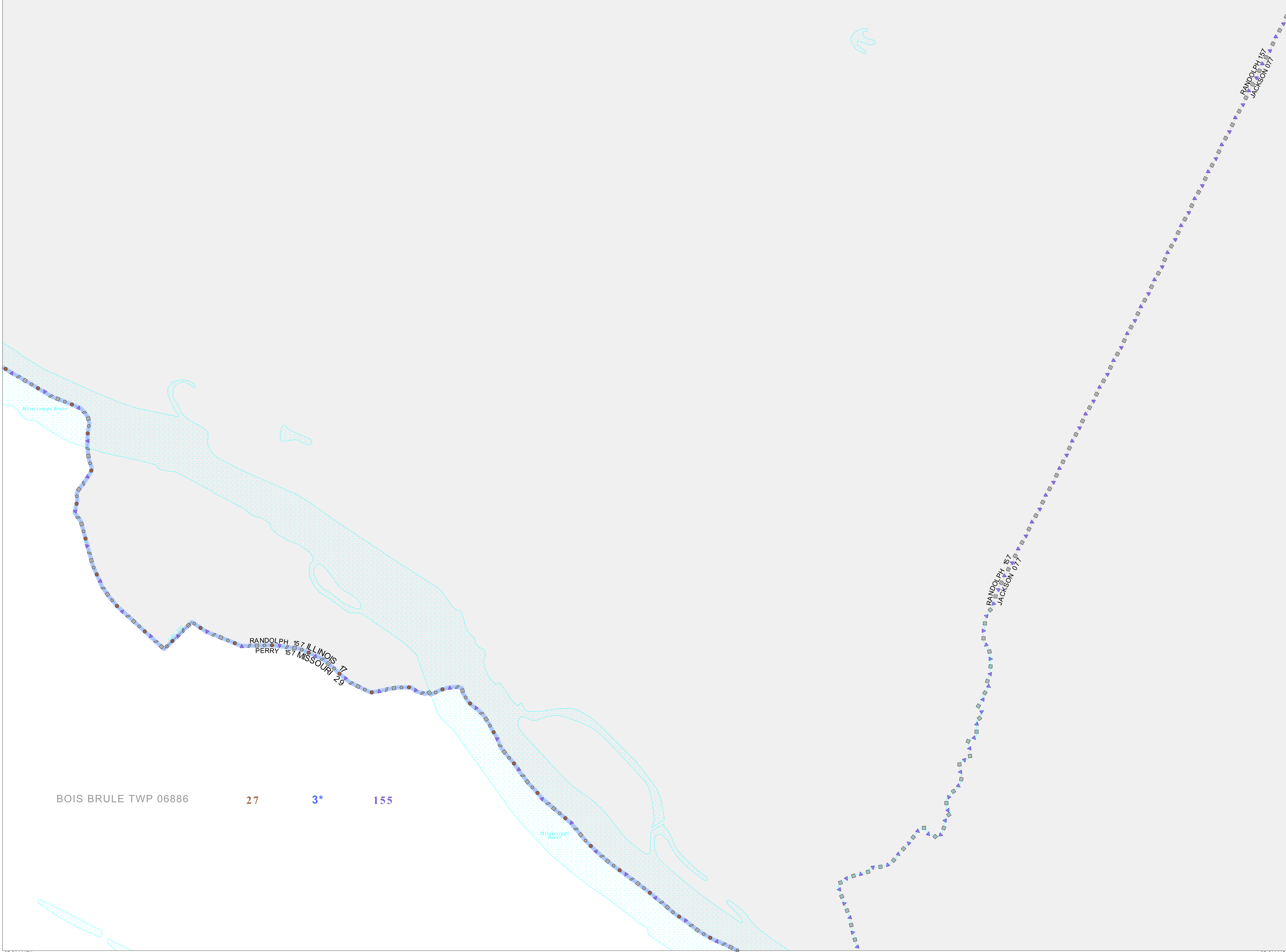
Abbreviation Reference: AIR - American Indian Reservation; SDAISA - State Designated American Indian Statistical Area

<sup>1</sup> A " " following a place name indicates that the place is coterminous with a MCD. A " " indicates that the place is also a MCD. In both cases, the MCD name is shown only when it differs from the place name.

<sup>2</sup> A " " following a VTD code indicates an actual voting district. Its absence indicates that the VTD is a pseudo voting district or no information is available as to its status.

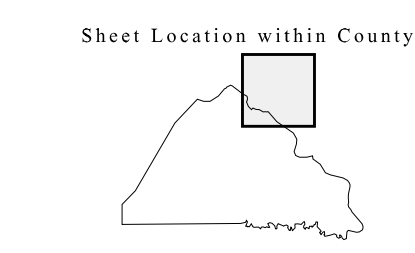
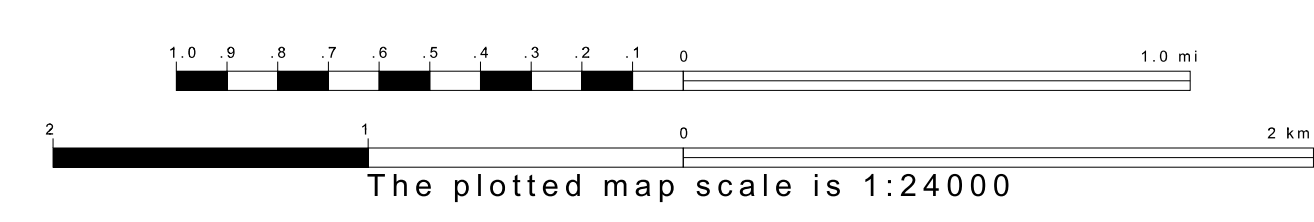
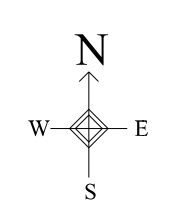
### Voting Districts

| Code | Name                     |
|------|--------------------------|
| 3*   | Belgique Voting District |



37 814417N  
89 811618W

37 814417N  
89 811618W



Key to Adjacent Sheets

|   |   |
|---|---|
| 1 | 2 |
| 4 | 5 |

ST: Missouri (29)  
COU: Perry (157)  
SHEET 2 OF 10 PARENT SHEETS

