

P.L. 94-171 VOTING DISTRICT/STATE LEGISLATIVE DISTRICT OUTLINE MAP (CENSUS 2000)

37 814417N
89 811618W

37 814417N
89 811618W

GEOGRAPHIC AREAS LEGEND

SYMBOL	NAME STYLE
*****	INTERNATIONAL
//////	STATE
□□□□	COUNTY
○	MINOR CIVIL DIV ¹
■	Incorporated Place ¹
■	Census Designated Place ¹
—	Voting District ²
●	SLD-Senate
▲	SLD-House

Military Inset Out Area

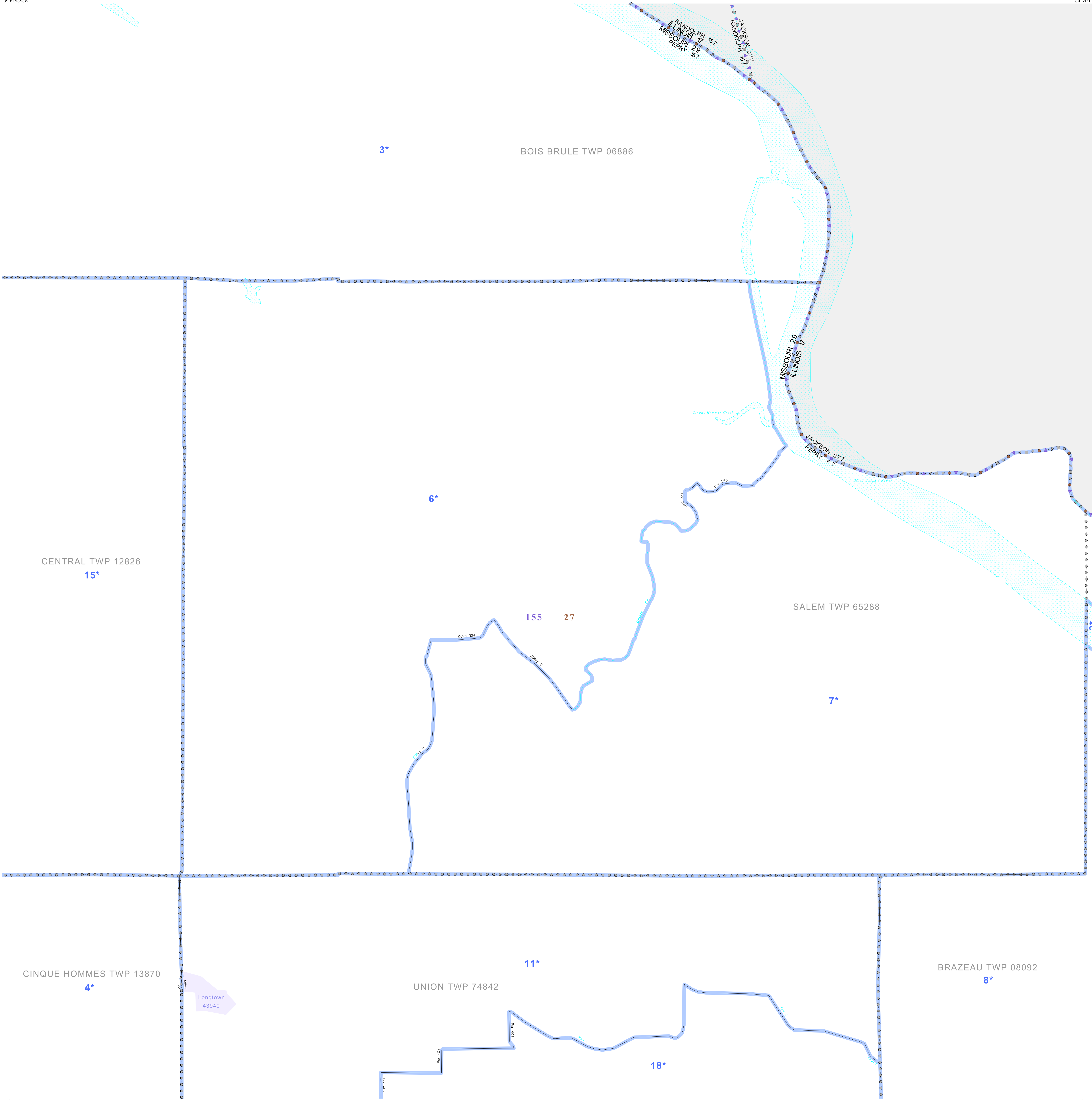
Abbreviation Reference: AIR - American Indian Reservation; SDAISA - State Designated American Indian Statistical Area

¹ A "*" following a place name indicates that the place is coterminous with a MCD. A "-" indicates that the place is also a false MCD. In both cases, the MCD name is shown only when it differs from the place name.

² A "*" following a VTD code indicates an actual voting district. Its absence indicates that the VTD is a pseudo voting district or no information is available as to its status.

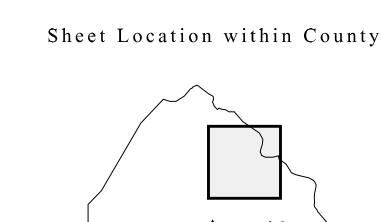
Voting Districts

Code	Name
1*	Altenberg Voting District
2*	Bellefonte Voting District
3*	Bohler Voting District
4*	Craeastown Voting District
5*	Farrar Voting District
6*	Franklin Voting District
7*	Langhorne Voting District
8*	Perry/Hills 4 Voting District
11*	Uniontown Voting District
15*	Uniontown Voting District



37 855136N
89 811618W


37 855136N
89 811618W



Key to Adjacent Sheets

1	2
4	5
8	9

ST: Missouri (29)
COU: Perry (157)
SHEET 5 OF 10 PARENT SHEETS



All legal boundaries and names are as of January 1, 2000. The boundaries shown on this map are for Census Bureau statistical data collection and tabulation purposes only; their depiction and designation for statistical purposes does not constitute a determination of jurisdictional authority or rights of ownership or entitlement. U.S. DEPARTMENT OF COMMERCE Economics and Statistics Administration U.S. Census Bureau