

37 814417N
89 811087W

37 814417N
89 811087W

GEOGRAPHIC AREAS LEGEND

SYMBOL	NAME STYLE
*****	INTERNATIONAL
//////	STATE
□□□□	COUNTY
○○○○	MINOR CIVIL DIV ¹
■ ■ ■ ■	Incorporated Place ¹
■ ■ ■ ■	Census Designated Place ²
▬▬▬▬	Voting District
●●●●	SLD-Senate
▲▲▲▲	SLD-House
□□□□	Military
□□□□	Inset
□□□□	Out Area

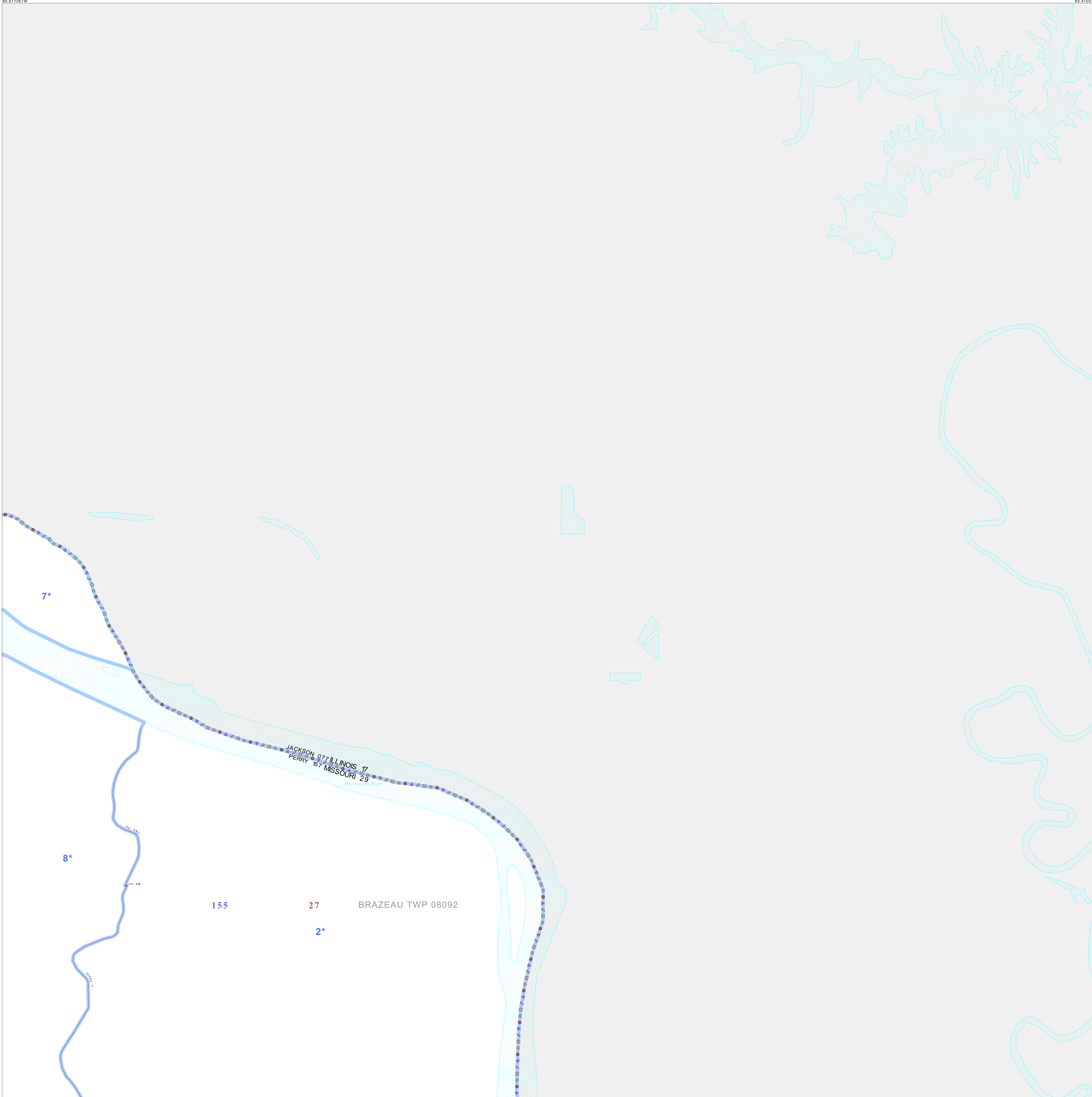
Abbreviation Reference: AIR - American Indian Reservation; SDAISA - State Designated American Indian Statistical Area

¹ A "*" following a place name indicates that the place is coterminous with a MCD. A "-" indicates that the place is also a MCD. In both cases, the MCD name is shown only when it differs from the place name.

² A "*" following a VTD code indicates an actual voting district. Its absence indicates that the VTD is a pseudo voting district or no information is available as to its status.

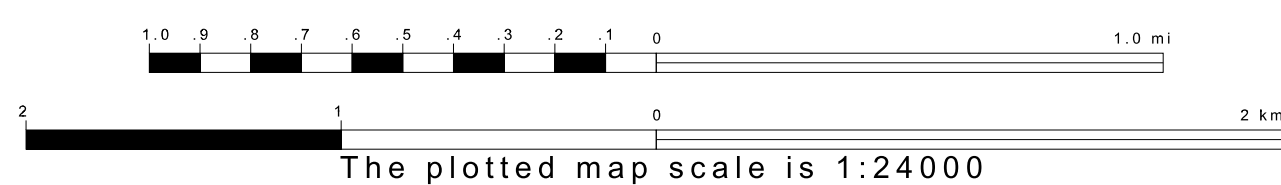
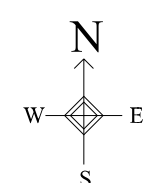
Voting Districts

Code	Name
2*	Altenberg Voting District
7*	Farrar Voting District
8*	Franka Voting District



37 855138N
89 811087W

37 855138N
89 811087W



Sheet Location within County



Key to Adjacent Sheets

2	
5	6
9	10

ST: Missouri (29)
COU: Perry (157)
SHEET 6 OF 10 PARENT SHEETS

