

39 023178N
93 281672W

39 023178N
93 027565W

GEOGRAPHIC AREAS LEGEND

SYMBOL	NAME STYLE
*****	INTERNATIONAL
//////	STATE
□□□□□□	COUNTY
○ ○ ○ ○ ○	MINOR CIVIL DIV. ¹
■ ■ ■ ■ ■	Incorporated Place ¹
■ ■ ■ ■ ■	Census Designated Place ²
—	Voting District
● ● ● ● ●	SLD-Senate
▲ ▲ ▲ ▲ ▲	SLD-House
□ □ □ □ □	Boundary
□ □ □ □ □	Inset
□ □ □ □ □	Out Area

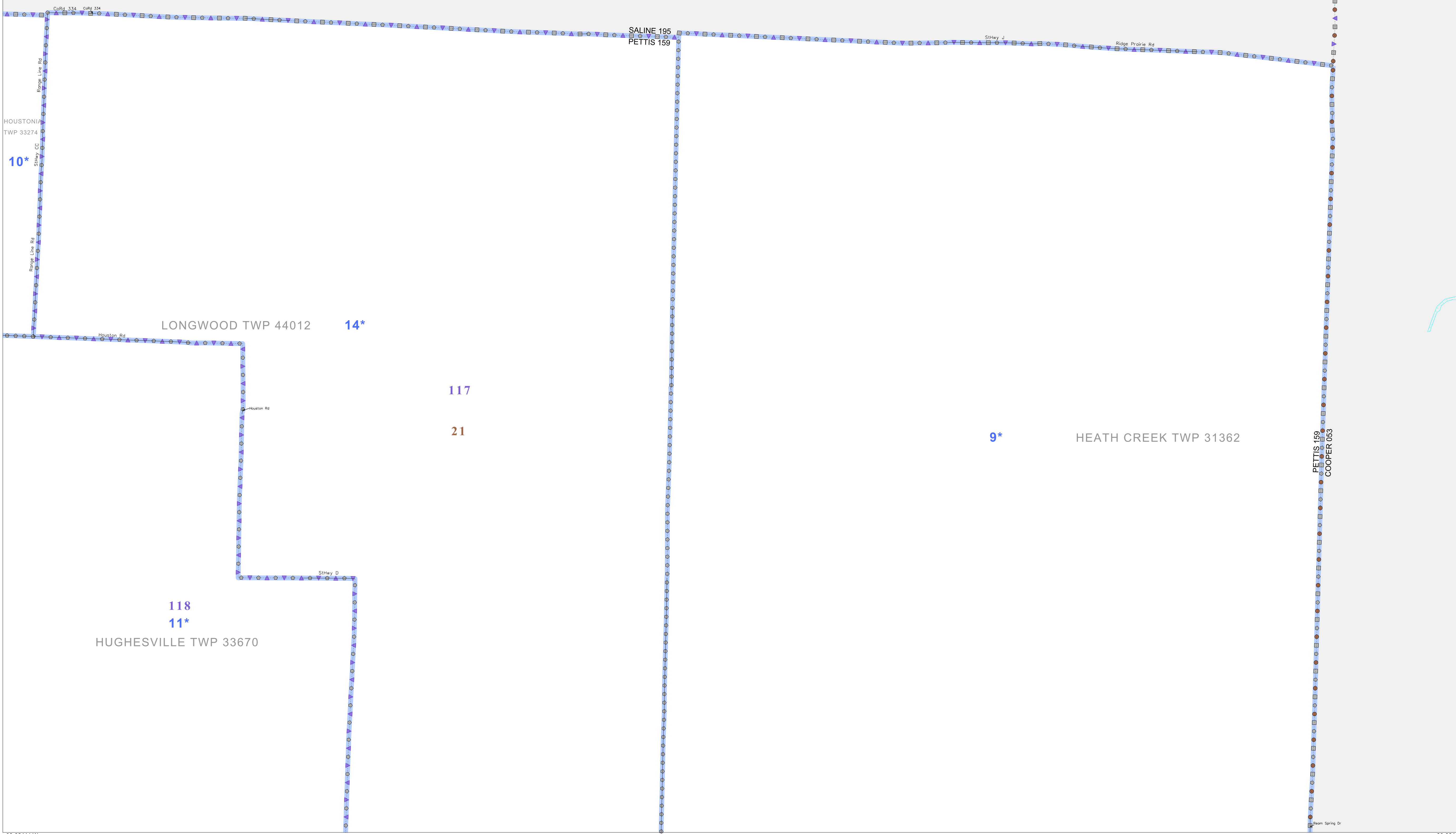
Abbreviation Reference: AIR = American Indian Reservation; SDAISA = State Designated American Indian Statistical Area

¹ A "*" following a place name indicates that the place is coterminous with a MCD. A "-" indicates that the place is also a CDP. In both cases, the MCD name is shown only when it differs from the place name.

² A "*" following a VTD code indicates an actual voting district. Its absence indicates that the VTD is a pseudo voting district or no information is available as to its status.

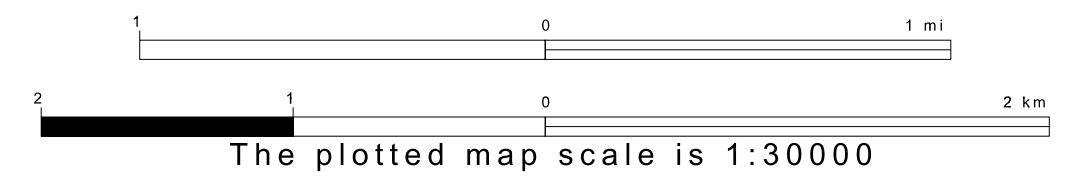
Voting Districts

Code	Name
9*	HeathCreek Voting District
10*	Houstonia Voting District
11*	Hughesville Voting District
14*	Longwood Voting District

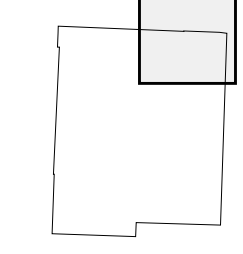


38 824111N
93 281672W

38 824111N
93 027565W



Sheet Location within County



Key to Adjacent Sheets

1	2
3	4

ST: Missouri (29)
COU: Pettis (159)
SHEET 2 OF 6 PARENT SHEETS

