

P.L. 94-171 VOTING DISTRICT/STATE LEGISLATIVE DISTRICT OUTLINE MAP (CENSUS 2000)

GEOGRAPHIC AREAS LEGEND

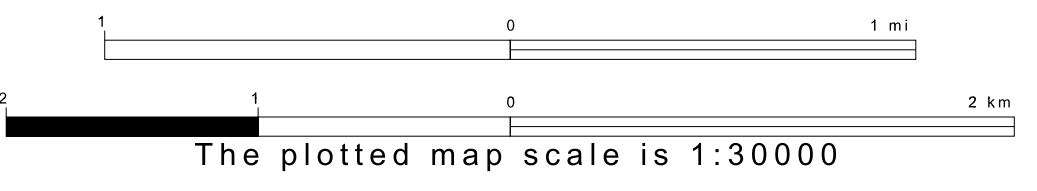
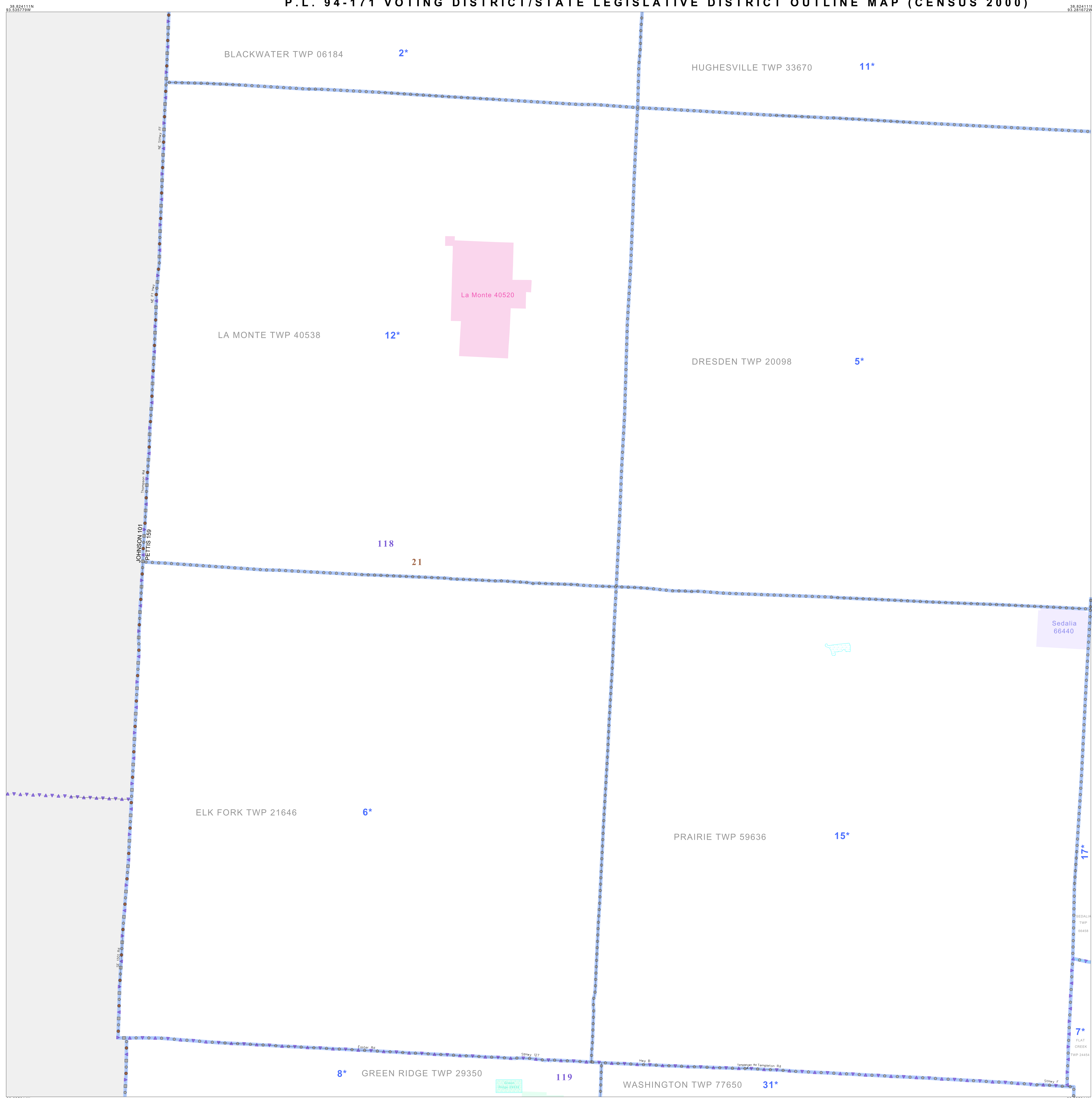
SYMBOL	NAME STYLE
*****	INTERNATIONAL
//////	STATE
□□□□	COUNTY
○ ○ ○ ○ ○	MINOR CIVIL DIV. ¹
■ ■ ■ ■ ■	Incorporated Place ¹
■ ■ ■ ■ ■	Census Designated Place ¹
—	Voting District ²
● ● ● ● ●	SLD-Senate
▲ ▲ ▲ ▲ ▲	SLD-House
⋯	Minority
Inset	Inset
Out Area	Out Area

Abbreviation Reference: AIR - American Indian Reservation; SDAISA - State Designated American Indian Statistical Area

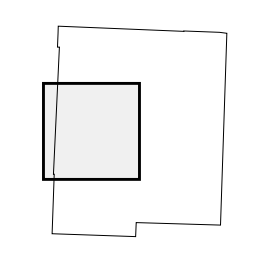
¹ A "*" following a place name indicates that the place is coterminous with a MCD. A "-" indicates that the place is also a false MCD. In both cases, the MCD name is shown only when it differs from the place name.
² A "*" following a VTD code indicates an actual voting district. Its absence indicates that the VTD is a pseudo voting district or no information is available as to its status.

Voting Districts

Code	Name
2*	Blackwater Voting District
5*	Dresden Voting District
6*	Elk Fork Voting District
7*	Flat Creek Voting District
8*	Green Ridge Voting District
11*	Hughesville Voting District
12*	La Monte Voting District
15*	Prairie Voting District
19*	SedaliaWest Voting District
31*	Washington Voting District



Sheet Location within County



Key to Adjacent Sheets

1	2
3	4
5	6

ST: Missouri (29)
 COU: Pettis (159)
 SHEET 3 OF 6 PARENT SHEETS

