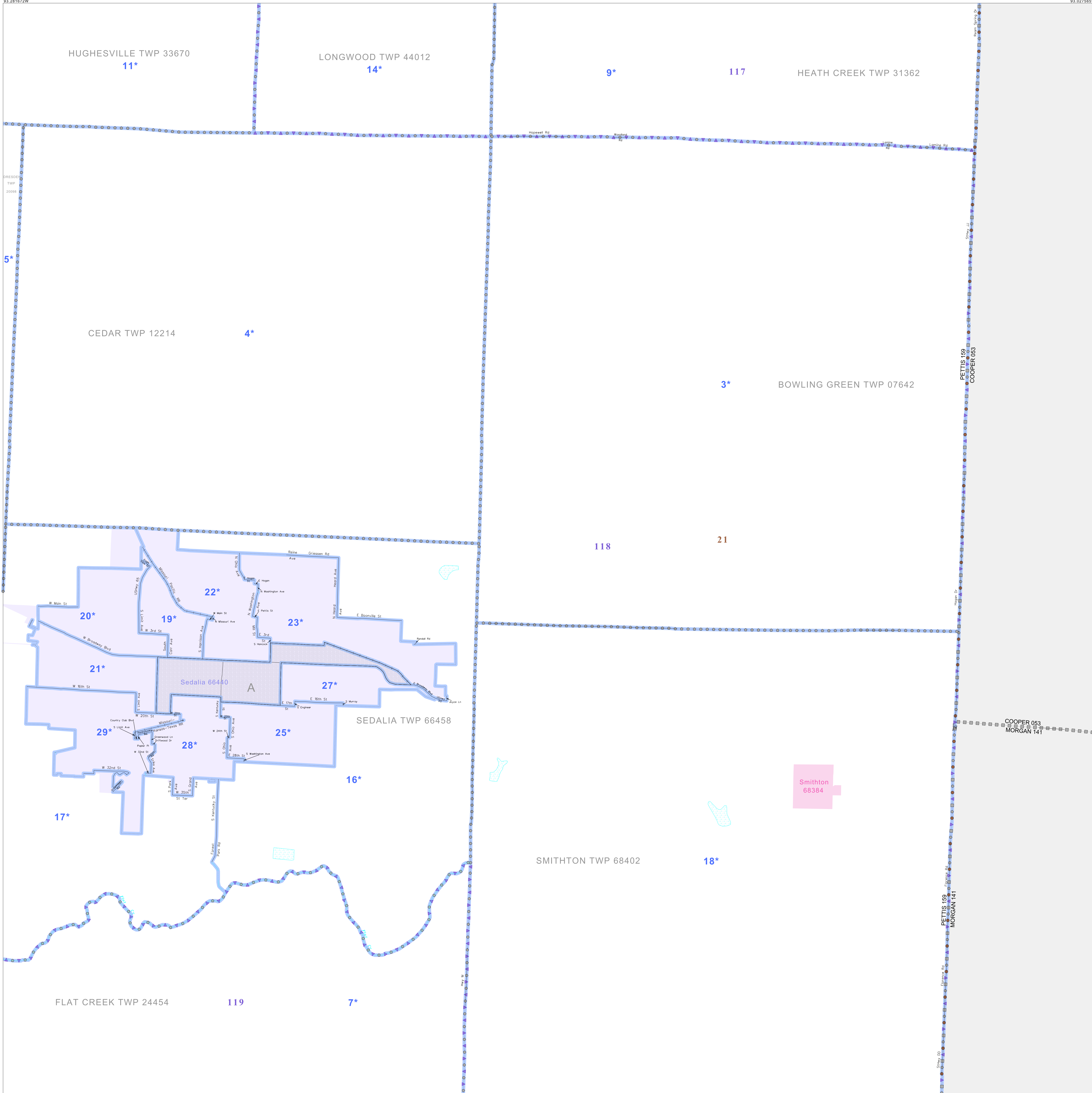


P.L. 94-171 VOTING DISTRICT/STATE LEGISLATIVE DISTRICT OUTLINE MAP (CENSUS 2000)

38 824111N  
93 281672W

38 824111N  
93 027565W



**GEOGRAPHIC AREAS LEGEND**

SYMBOL	NAME STYLE
*****	INTERNATIONAL
////	STATE
□□□□	COUNTY
○●○●○●	MINOR CIVIL DIV <sup>1</sup>
■	Incorporated Place <sup>1</sup>
■	Census Designated Place <sup>2</sup>
—	Voting District
●●●●●	SLD-Senate
▲▲▲▲▲	SLD-House

Abbreviation Reference: AIR - American Indian Reservation; SDAISA - State Designated American Indian Statistical Area

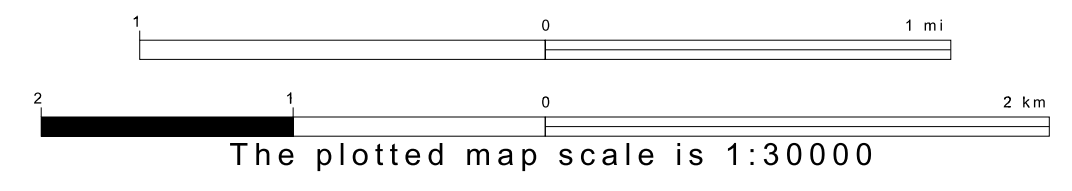
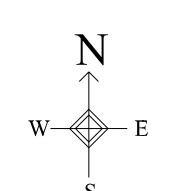
<sup>1</sup> A "\*" following a place name indicates that the place is coterminous with a MCD. A "-" indicates that the place is also a false MCD. In both cases, the MCD name is shown only when it differs from the place name.  
<sup>2</sup> A "\*" following a VTD code indicates an actual voting district. Its absence indicates that the VTD is a pseudo voting district or no information is available as to its status.

**Voting Districts**

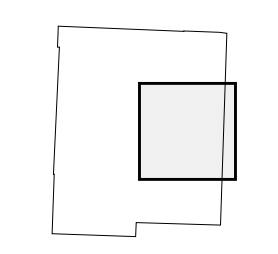
Code	Name
3*	BowlingGreen Voting District
4*	Cedar Voting District
5*	Dresden Voting District
7*	FlatCreek Voting District
9*	HeathCreek Voting District
11*	Hughesville Voting District
14*	Lempard Voting District
16*	SedaliaEast Voting District
17*	SedaliaWest Voting District
18*	SmithtonEastWest/BrookingsPark Voting District
19*	Ward#1Precinct1
20*	Ward#1Precinct2
21*	Ward#1Precinct3
22*	Ward#2Precinct1
23*	Ward#2Precinct2
25*	Ward#3Precinct1
27*	Ward#3Precinct2
28*	Ward#3Precinct3
29*	Ward#4Precinct1
29*	Ward#4Precinct2

38 825044N  
93 281672W

38 825044N  
93 027565W



Sheet Location within County



Key to Adjacent Sheets

1	2
3	4
5	6

ST: Missouri (29)  
COU: Pettis (159)  
SHEET 4 OF 6 PARENT SHEETS

