

P.L. 94-171 VOTING DISTRICT/STATE LEGISLATIVE DISTRICT OUTLINE MAP (CENSUS 2000)

GEOGRAPHIC AREAS LEGEND

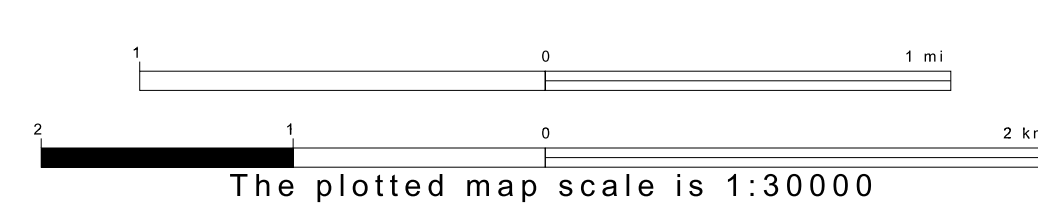
| SYMBOL | NAME STYLE |
|---------|--------------------------------------|
| ***** | INTERNATIONAL |
| ////// | STATE |
| □□□□ | COUNTY |
| ○ ○ ○ ○ | MINOR CIVIL DIV ¹ |
| ■ ■ ■ ■ | Incorporated Place ¹ |
| ■ ■ ■ ■ | Census Designated Place ² |
| ▲ ▲ ▲ ▲ | Voting District |
| ● ● ● ● | SLD-Senate |
| ▲ ▲ ▲ ▲ | SLD-House |

Abbreviation Reference: AIR - American Indian Reservation; SDAISA - State Designated American Indian Statistical Area

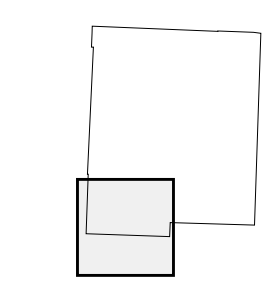
¹ A "*" following a place name indicates that the place is coterminous with a MCD. A "-" indicates that the place is also a false MCD. In both cases, the MCD name is shown only when it differs from the place name.
² A "*" following a VTD code indicates an actual voting district. Its absence indicates that the VTD is a pseudo voting district or no information is available as to its status.

Voting Districts

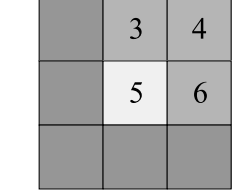
| Code | Name |
|------|----------------------------|
| 7* | Flat Creek Voting District |
| 8* | GreenRidge Voting District |
| 31* | Washington Voting District |



Sheet Location within County



Key to Adjacent Sheets



ST: Missouri (29)
 COU: Pettis (159)
 SHEET 5 OF 6 PARENT SHEETS

