

39 607465N  
91 090819W

39 607465N  
90 885875W

### GEOGRAPHIC AREAS LEGEND

SYMBOL	NAME STYLE
*****	INTERNATIONAL
//////	STATE
□□□□□□	COUNTY
○●○●○●	MINOR CIVIL DIV. <sup>1</sup>
■ ■ ■ ■ ■ ■	Incorporated Place <sup>1</sup>
■ ■ ■ ■ ■ ■	Census Designated Place <sup>1</sup>
— — — — —	Voting District <sup>2</sup>
●●●●●●	SLD-Senate
▲▲▲▲▲▲	SLD-House
□□□□□□	Military
□□□□□□	Inset
□□□□□□	Out Area

Abbreviation Reference: AIR = American Indian Reservation; SDAISA = State Designated American Indian Statistical Area

<sup>1</sup> A "\*" following a place name indicates that the place is coterminous with a MCD. A "-" indicates that the place is also a MCD. In both cases, the MCD name is shown only when it differs from the place name.

<sup>2</sup> A "\*" following a VTD code indicates an actual voting district. Its absence indicates that the VTD is a pseudo voting district or no information is available as to its status.

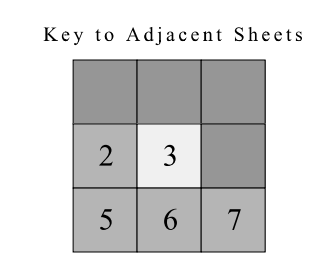
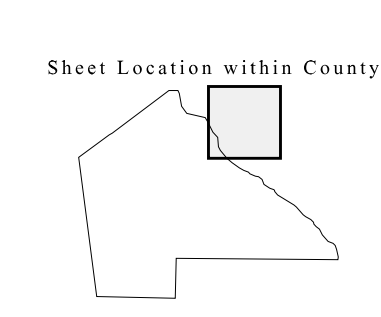
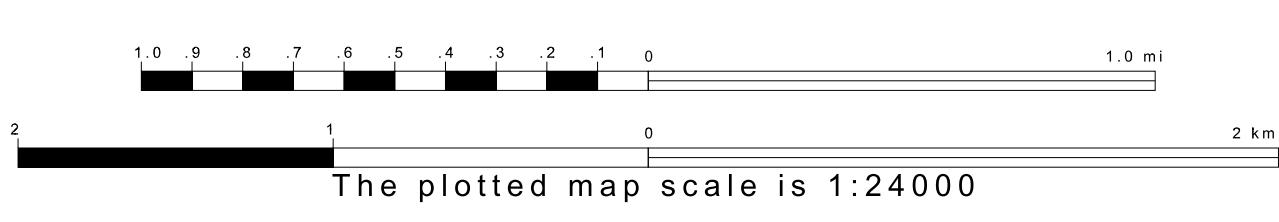
### Voting Districts

Code	Name
3*	Ashburn Voting District
11*	LouisianaWard1
12*	LouisianaWard2
13*	LouisianaWard3



39 448260N  
91 090819W

39 448260N  
90 885875W



ST: Missouri (29)  
COU: Pike (163)  
SHEET 3 OF 11 PARENT SHEETS

