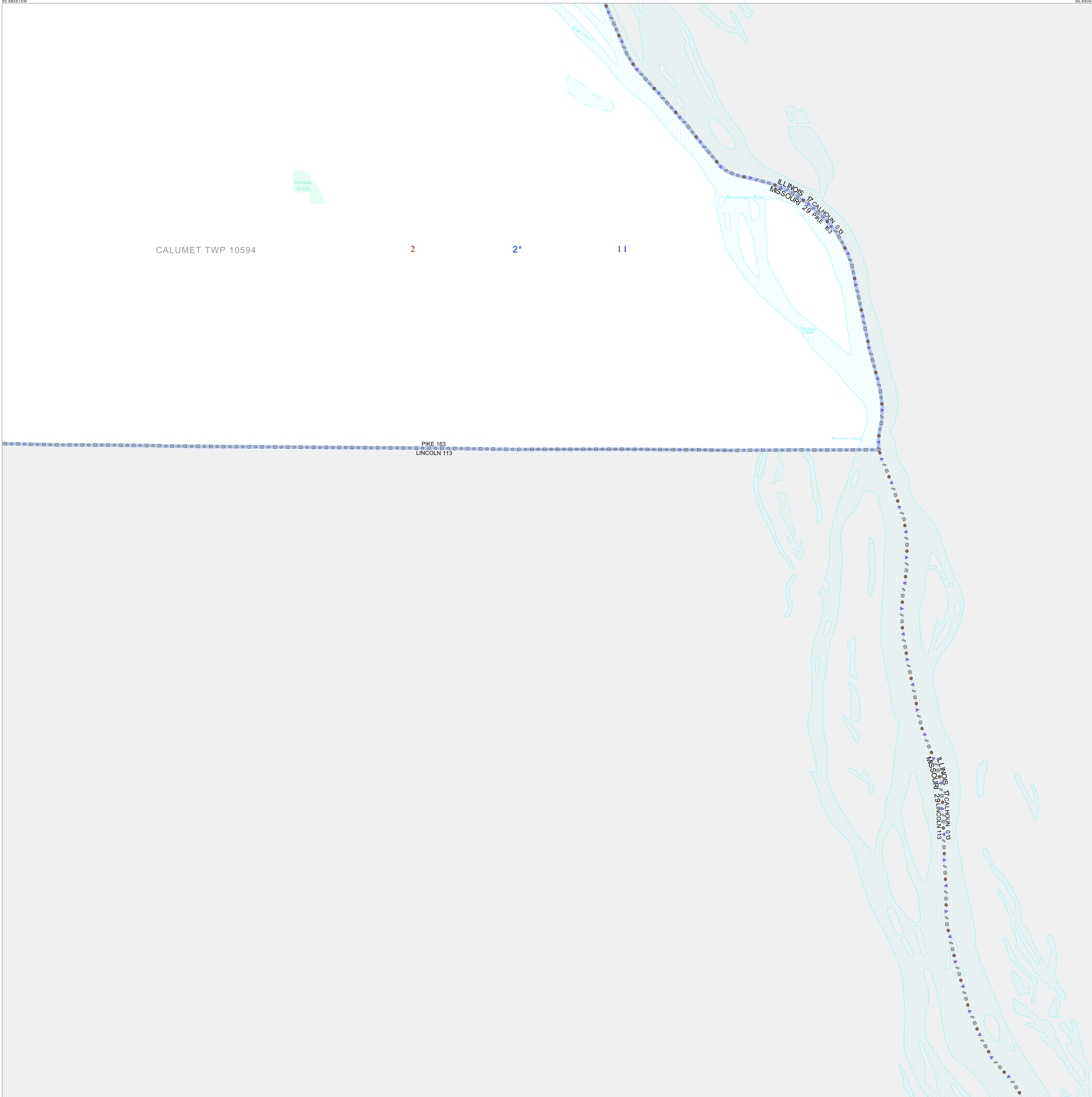


39 289024N
90.885675W

39 289024N
90.885675W



GEOGRAPHIC AREAS LEGEND

SYMBOL	NAME STYLE
*****	INTERNATIONAL
//////	STATE
□□□□□□	COUNTY
○ ○ ○ ○ ○	MINOR CIVIL DIV. ¹
■ ■ ■ ■ ■	Incorporated Place ¹
■ ■ ■ ■ ■	Census Designated Place ²
—	Voting District
● ● ● ● ●	SLD-Senate
▲ ▲ ▲ ▲ ▲	SLD-House
□ □ □ □ □	Minority
□ □ □ □ □	Inset
□ □ □ □ □	Out Area

Abbreviation Reference: AIR - American Indian Reservation; SDAISA - State Designated American Indian Statistical Area

¹ A "*" following a place name indicates that the place is coterminous with a MCD. A "-" indicates that the place is also a false MCD. In both cases, the MCD name is shown only when it differs from the place name.
² A "*" following a VTD code indicates an actual voting district. Its absence indicates that the VTD is a pseudo voting district or no information is available as to its status.

Voting Districts

Code	Name
2*	Anada Voting District

CALUMET TWP 10594

2

2*

11

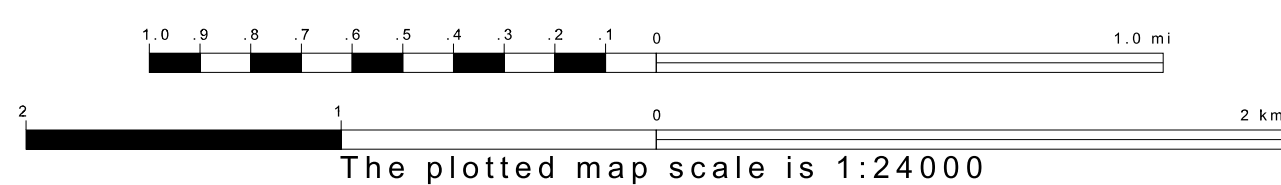
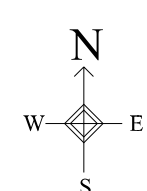
PIKE 163
LINCOLN 113

ILLINOIS TOWNSHIP 03
MISSOURI 29 PIKE 163

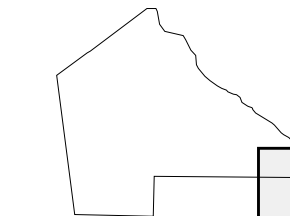
ILLINOIS TOWNSHIP 03
MISSOURI 29 LINCOLN 113

39 129789N
90.885675W

39 129789N
90.885675W



Sheet Location within County



Key to Adjacent Sheets

6	7
10	11

ST: Missouri (29)
COU: Pike (163)
SHEET 11 OF 11 PARENT SHEETS

