

P.L. 94-171 VOTING DISTRICT/STATE LEGISLATIVE DISTRICT OUTLINE MAP (CENSUS 2000)

39 616913N
95 204067W

39 616913N
94 969996W

GEOGRAPHIC AREAS LEGEND

SYMBOL	NAME STYLE
*****	INTERNATIONAL
//////	STATE
□□□□	COUNTY
○	MINOR CIVIL DIV ¹
■	Incorporated Place ¹
■	Census Designated Place ¹
—	Voting District ²
●	SLD-Senate
▲	SLD-House
□	Moisture ¹
□	Inset
□	Out Area

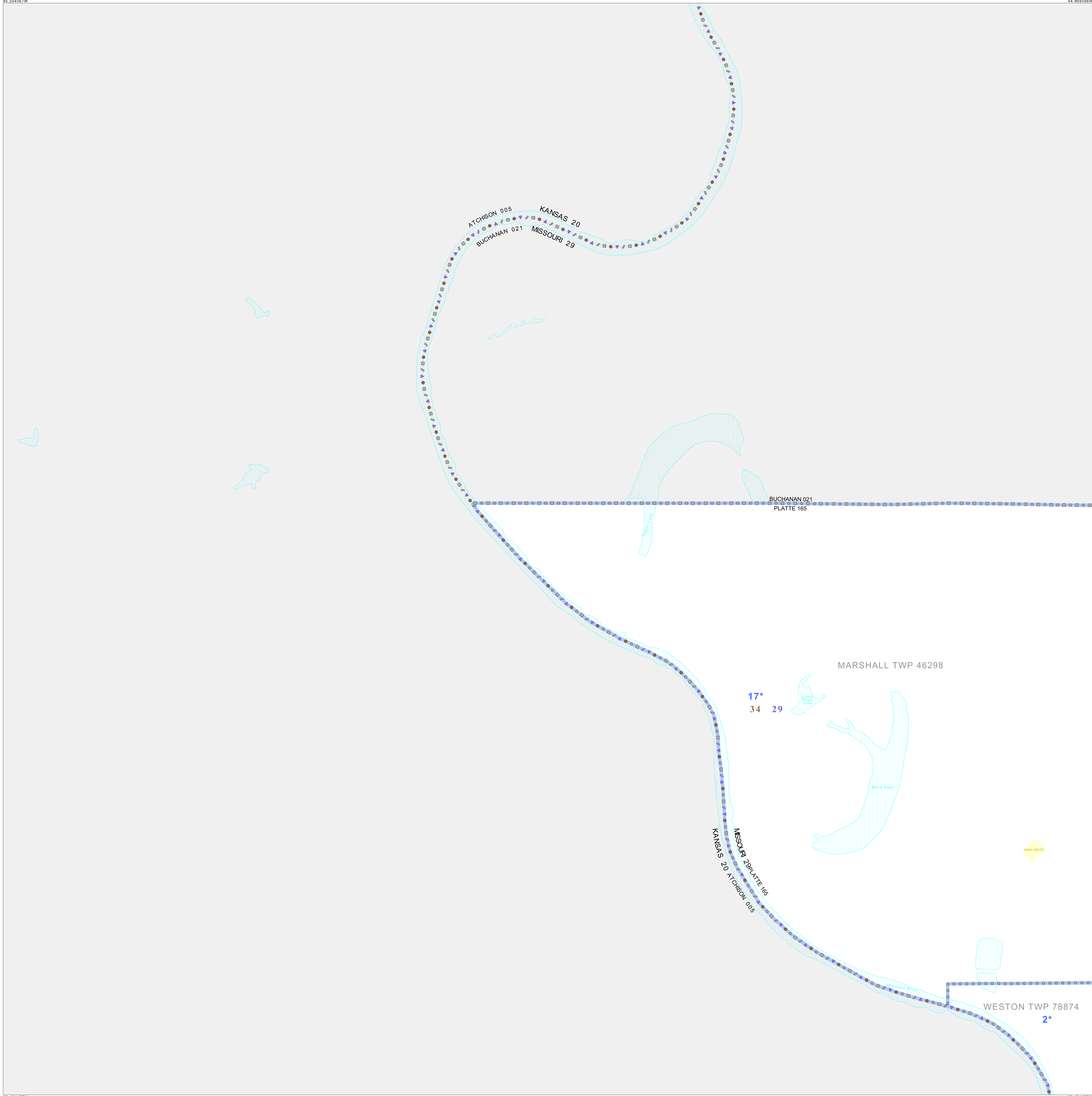
Abbreviation Reference: AIR - American Indian Reservation; SDAISA - State Designated American Indian Statistical Area

¹ A " " following a place name indicates that the place is coextensive with a MCD. A " " indicates that the place is also a CDP. In both cases, the MCD name is shown only when it differs from the place name.

² A " " following a VTD code indicates an actual voting district. Its absence indicates that the VTD is a pseudo voting district or no information is available as to its status.

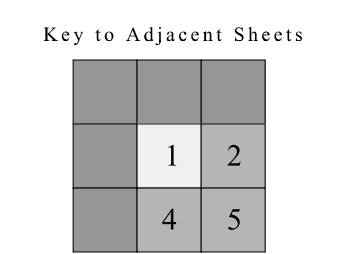
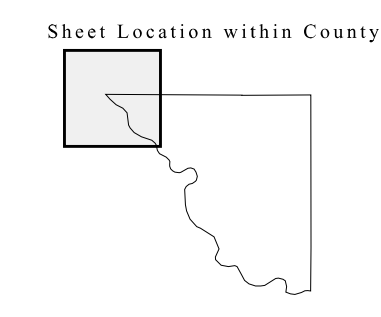
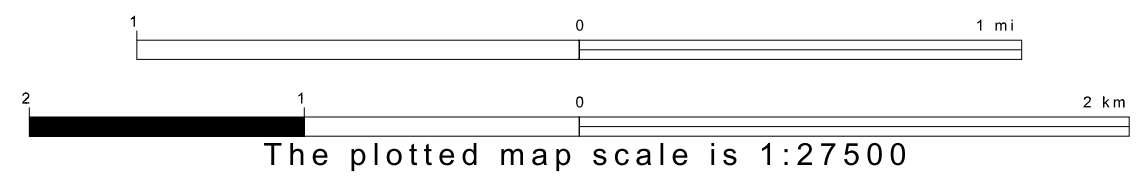
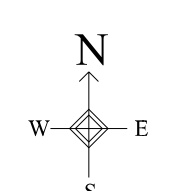
Voting Districts

Code	Name
17*	Weston/FSWeston Voting District
17*	Lakeview&270y&6&8Platte Voting District



39 434455N
95 204067W

39 434455N
94 969996W



ST: Missouri (29)
COU: Platte (165)
SHEET 1 OF 8 PARENT SHEETS

