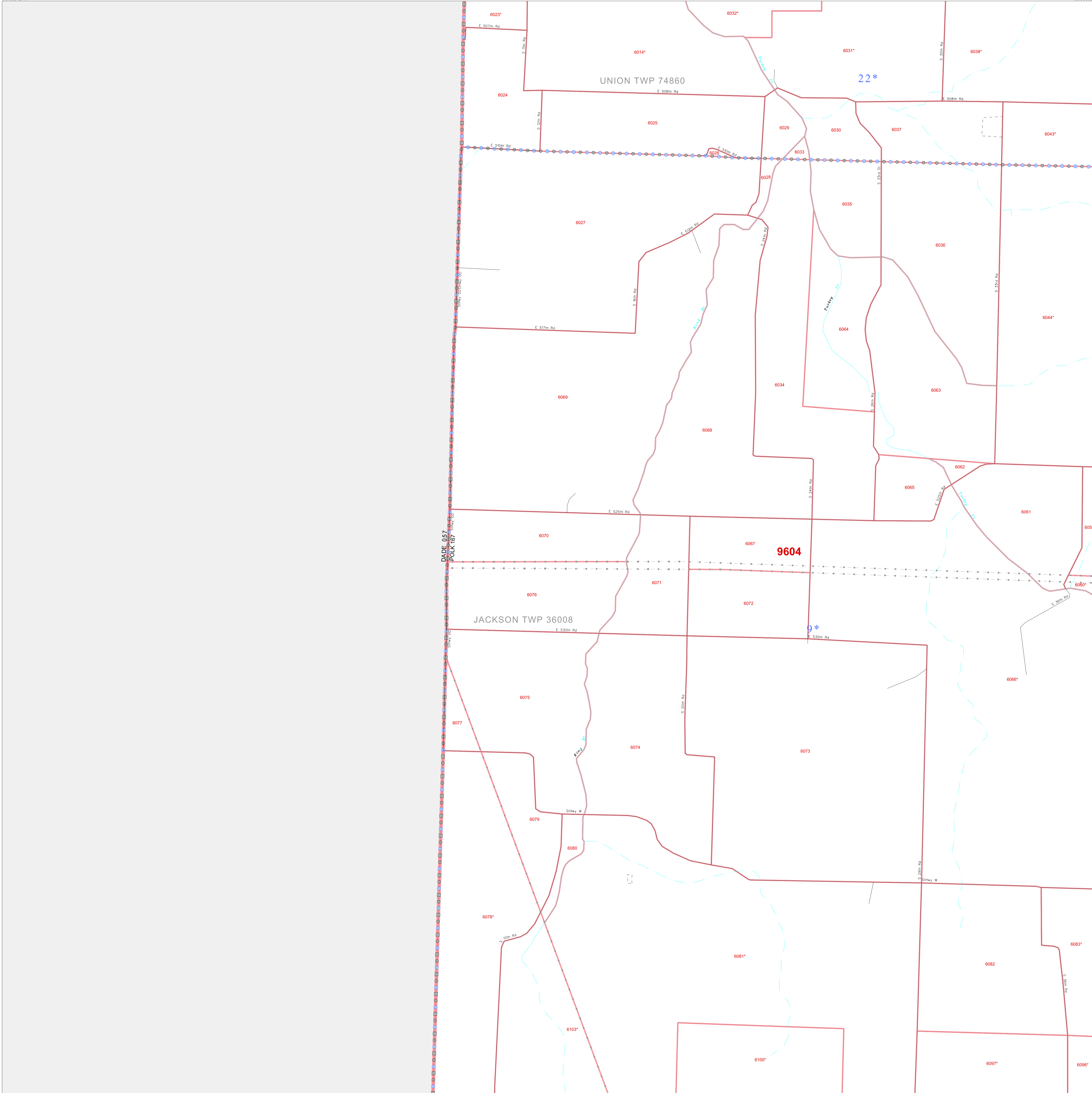


37 523802N

93 853124W

37 523802N

93 853124W



GEOGRAPHIC AREAS LEGEND

- SYMBOL**     **NAME**     **STYLE**
- ★ ★ ★ ★ ★     INTERNATIONAL
  - ▨ ▨ ▨ ▨ ▨     STATE
  - ▩ ▩ ▩ ▩ ▩     COUNTY
  - ▤ ▤ ▤ ▤ ▤     MINOR CIVIL DIV.
  - Incorporated Place<sup>1</sup>
  - Census Designated Place<sup>2</sup>
  - Corporate Offset Boundary
  - ● ● ● ●     Voting District<sup>3</sup>
  - ▬▬▬▬▬▬▬     Census Tract
  - ▬▬▬▬     BLOCK<sup>3</sup>

1 A "\*" following a place name indicates that the place is coterminous with a MCD. "A" indicates that the place is also a false MCD. In both cases, the MCD name is shown only when it differs from the place name.

2 A "\*" following a VTD code indicates an actual voting district. Its absence indicates that the VTD is a pseudo voting district or no information is available as to its status.

3 A "\*" following a block number indicates that the block number is repeated elsewhere in the block.

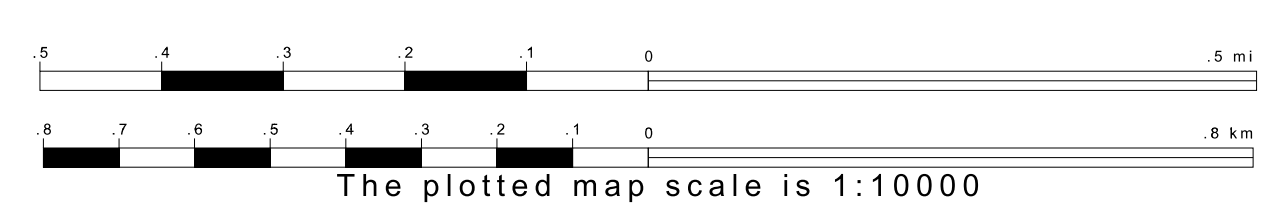
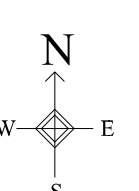
Military         

37 457434N

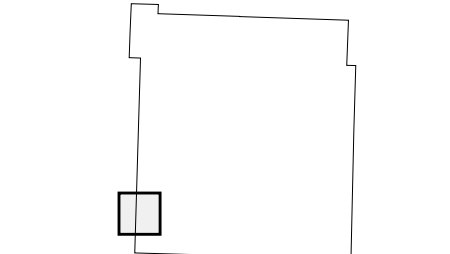
93 853124W

37 457434N

93 853124W



Sheet Location within County



Key to Adjacent Sheets

25	26
31	32
37	38

ST: Missouri (29)  
COU: Polk (167)  
SHEET 31 OF 42 PARENT SHEETS



All legal boundaries and names are as of January 1, 2000. The boundaries shown on this map are for Census Bureau statistical data collection and tabulation purposes only; their depiction and designation for statistical purposes does not constitute a determination of jurisdictional authority or rights of ownership or entitlement. U.S. DEPARTMENT OF COMMERCE Economics and Statistics Administration U.S. Census Bureau