

37 88827N  
93 48024W

37 88827N  
93 31937W

### GEOGRAPHIC AREAS LEGEND

SYMBOL	NAME STYLE
*****	INTERNATIONAL
//////	STATE
□□□□	COUNTY
○●○●	MINOR CIVIL DIV. <sup>1</sup>
■ ■ ■ ■	Incorporated Place <sup>1</sup>
■ ■ ■ ■	Census Designated Place <sup>2</sup>
— — — —	Voting District <sup>2</sup>
●●●●	SLD-Senate
▲▲▲▲	SLD-House

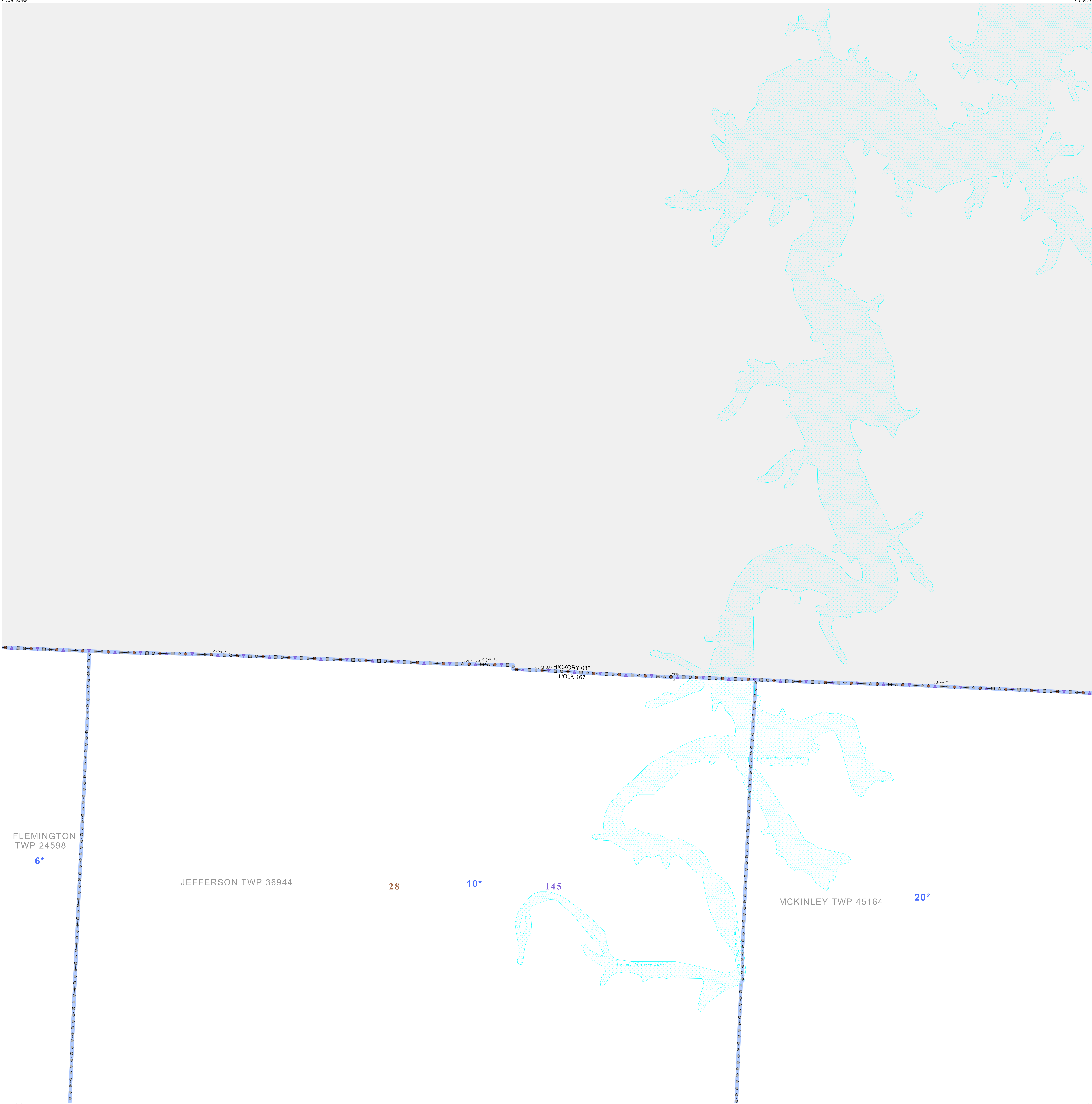
Military  
 Inset  
 Out Area

Abbreviation Reference: AIR - American Indian Reservation; SDAISA - State Designated American Indian Statistical Area

<sup>1</sup> A "\*" following a place name indicates that the place is coterminous with a MCD. A "-" indicates that the place is also a MCD. In both cases, the MCD name is shown only when it differs from the place name.  
<sup>2</sup> A "\*" following a VTD code indicates an actual voting district. Its absence indicates that the VTD is a pseudo voting district or no information is available as to its status.

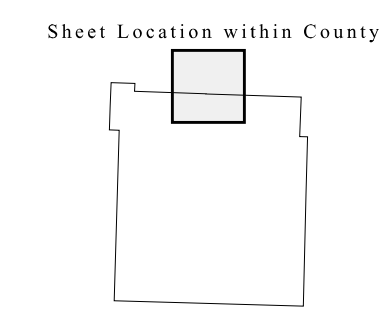
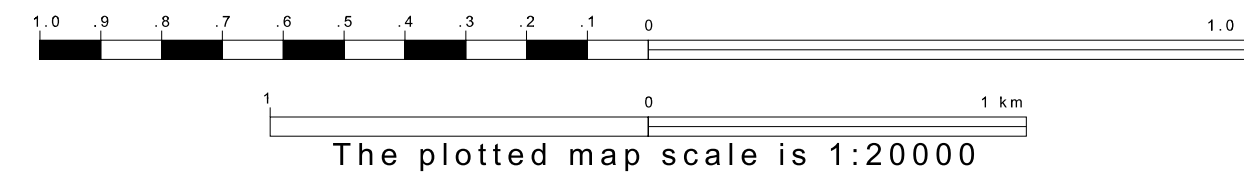
### Voting Districts

Code	Name
6*	Flemington Voting District
10*	Jefferson Voting District
20*	McKinley Voting District



37 756051N  
93 48024W

37 756051N  
93 31937W



Key to Adjacent Sheets

1	2	3
4	5	6

ST: Missouri (29)  
 COU: Polk (167)  
 SHEET 2 OF 12 PARENT SHEETS

