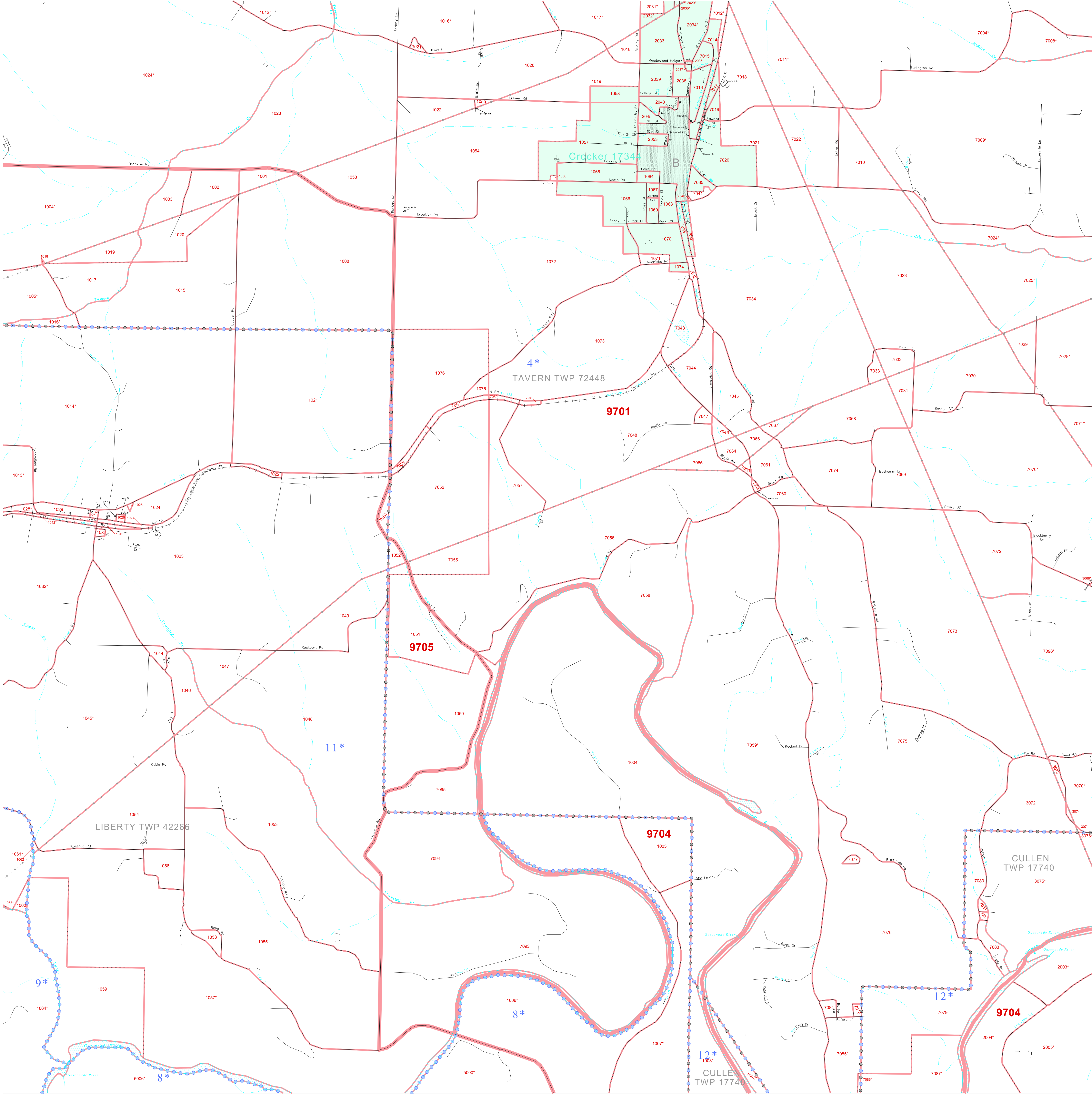


P. L. 94-171 COUNTY BLOCK MAP (CENSUS 2000)

37 861184N
92.342884W

37 861184N
92.217391W



GEOGRAPHIC AREAS LEGEND

SYMBOL	NAME STYLE
☆☆☆☆	INTERNATIONAL
////	STATE
□□□□	COUNTY
□□□□	MINOR CIVIL DIV ¹
Yellow box	Incorporated Place ¹
Pink box	Census Designated Place ¹
Dashed line	Corporate Offset Boundary
Blue dotted line	Voting District ²
Red outline	Census Tract
Blue dashed outline	Military ³

Inset Out Area

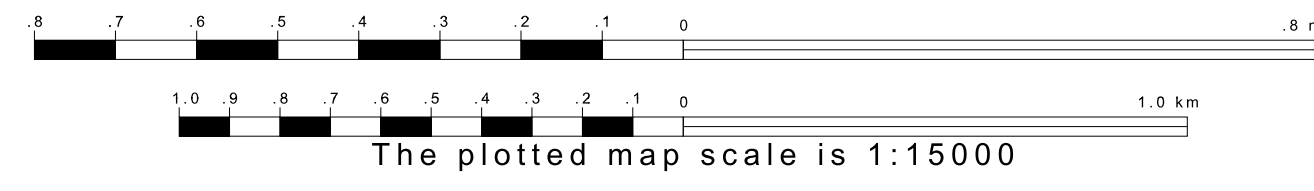
¹ A "*" following a place name indicates that the place is coterminous with a MCD. A "-" indicates that the place is also a false MCD. In both cases, the MCD name is shown only when it differs from the place name.

² A "*" following a VTD code indicates an actual voting district. Its absence indicates that the VTD is a pseudo voting district or no information is available as to its status.

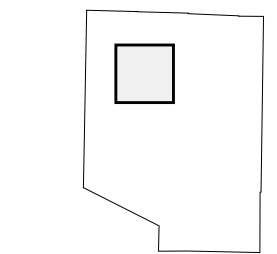
³ A "*" following a block number indicates that the block number is repeated elsewhere in the block.

37 861635N
92.342884W

37 861635N
92.217391W



Sheet Location within County



Key to Adjacent Sheets

1	2	3
5	6	7
9	10	11

ST: Missouri (29)
COU: Pulaski (169)
SHEET 6 OF 19 PARENT SHEETS



All legal boundaries and names are as of January 1, 2000. The boundaries shown on this map are for Census Bureau statistical data collection and tabulation purposes only; their depiction and designation for statistical purposes does not constitute a determination of jurisdictional authority or rights of ownership or entitlement. U.S. DEPARTMENT OF COMMERCE Economics and Statistics Administration U.S. Census Bureau