

P.L. 94-171 VOTING DISTRICT/STATE LEGISLATIVE DISTRICT OUTLINE MAP (CENSUS 2000)

GEOGRAPHIC AREAS LEGEND

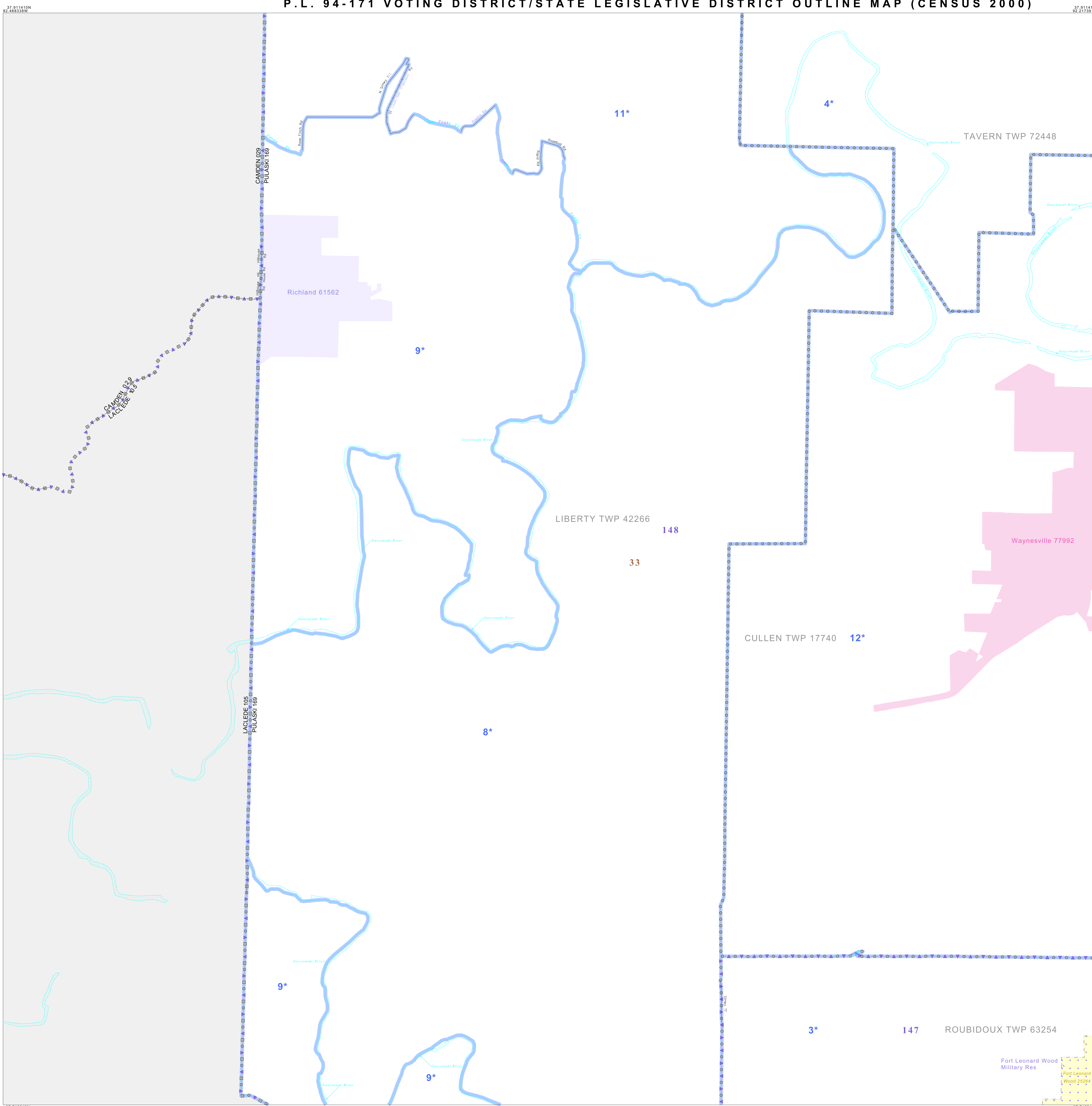
- | SYMBOL | NAME STYLE |
|--------|--------------------------------------|
| ***** | INTERNATIONAL |
| ////// | STATE |
| □□□□ | COUNTY |
| ○●○●○● | MINOR CIVIL DIV ¹ |
| ■ | Incorporated Place ¹ |
| ■ | Census Designated Place ¹ |
| — | Voting District ² |
| ●●●●● | SLD-Senate |
| ▲▲▲▲▲ | SLD-House |

Abbreviation Reference: AIR - American Indian Reservation; SDAISA - State Designated American Indian Statistical Area

¹ A "*" following a place name indicates that the place is coextensive with a MCD. A "-" indicates that the place is also a false MCD. In both cases, the MCD name is shown only when it differs from the place name.
² A "*" following a VTD code indicates an actual voting district. Its absence indicates that the VTD is a pseudo voting district or no information is available as to its status.

Voting Districts

Code	Name
3*	CaveSpring Voting District
4*	Crocker Voting District
5*	Lisians Voting District
8*	Richland Voting District
11*	Sheddsville Voting District
12*	Waynesville Voting District

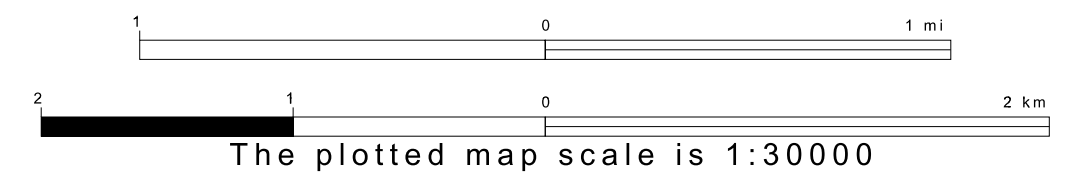
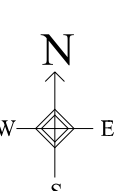


37 911410N
92 468338W

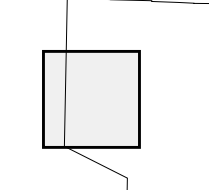
37 911410N
92 217391W

37 712312N
92 468338W

37 712312N
92 217391W



Sheet Location within County



Key to Adjacent Sheets

1	2
3	4
5	6

ST: Missouri (29)
 COU: Pulaski (169)
 SHEET 3 OF 6 PARENT SHEETS

