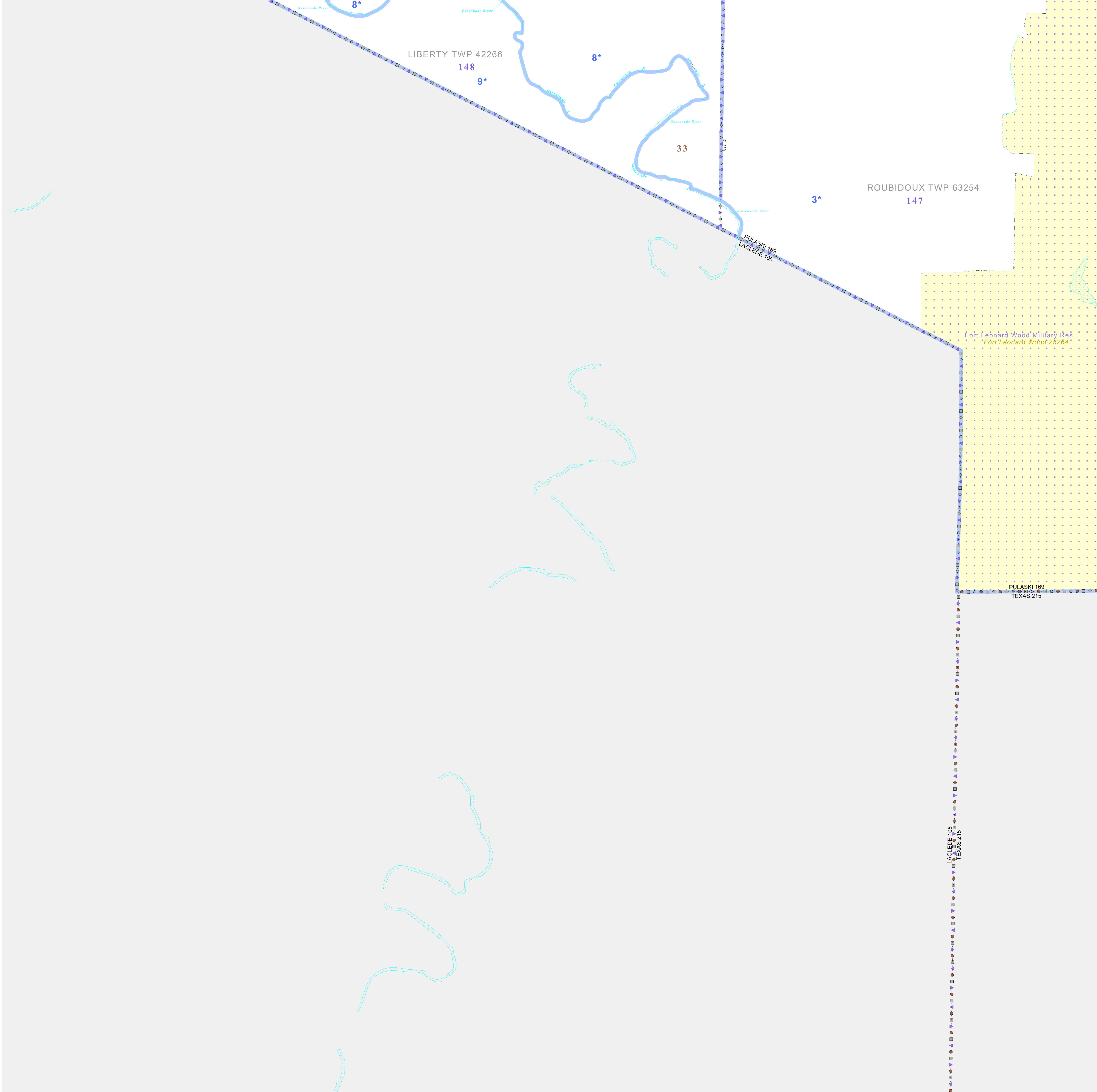


P.L. 94-171 VOTING DISTRICT/STATE LEGISLATIVE DISTRICT OUTLINE MAP (CENSUS 2000)

37 712312N
92 468336W

37 712312N
92 217391W



GEOGRAPHIC AREAS LEGEND

SYMBOL	NAME STYLE
*****	INTERNATIONAL
=====	STATE
▣▣▣▣▣	COUNTY
○ ○ ○ ○ ○	MINOR CIVIL DIV. ¹
▨▨▨▨▨	Incorporated Place ¹
▨▨▨▨▨	Census Designated Place ²
▬▬▬▬▬	Voting District
●●●●●	SLD-Senate
▲▲▲▲▲	SLD-House

Military: Inset Out Area

Abbreviation Reference: AIR - American Indian Reservation; SDAISA - State Designated American Indian Statistical Area

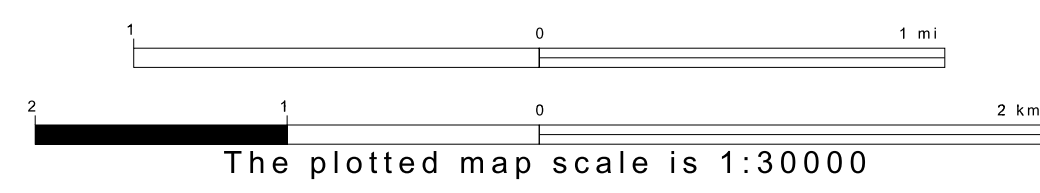
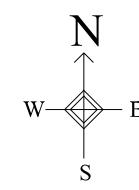
¹ A "*" following a place name indicates that the place is coterminous with a MCD. A "-" indicates that the place is also a false MCD. In both cases, the MCD name is shown only when it differs from the place name.
² A "*" following a VTD code indicates an actual voting district. Its absence indicates that the VTD is a pseudo voting district or no information is available as to its status.

Voting Districts

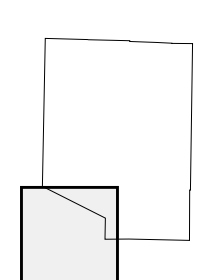
Code	Name
3*	CaveSpring Voting District
8*	Lakey Voting District
9*	Richland Voting District

37 513214N
92 468336W

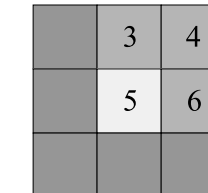
37 513214N
92 217391W



Sheet Location within County



Key to Adjacent Sheets



ST: Missouri (29)
 COU: Pulaski (169)
 SHEET 5 OF 6 PARENT SHEETS

