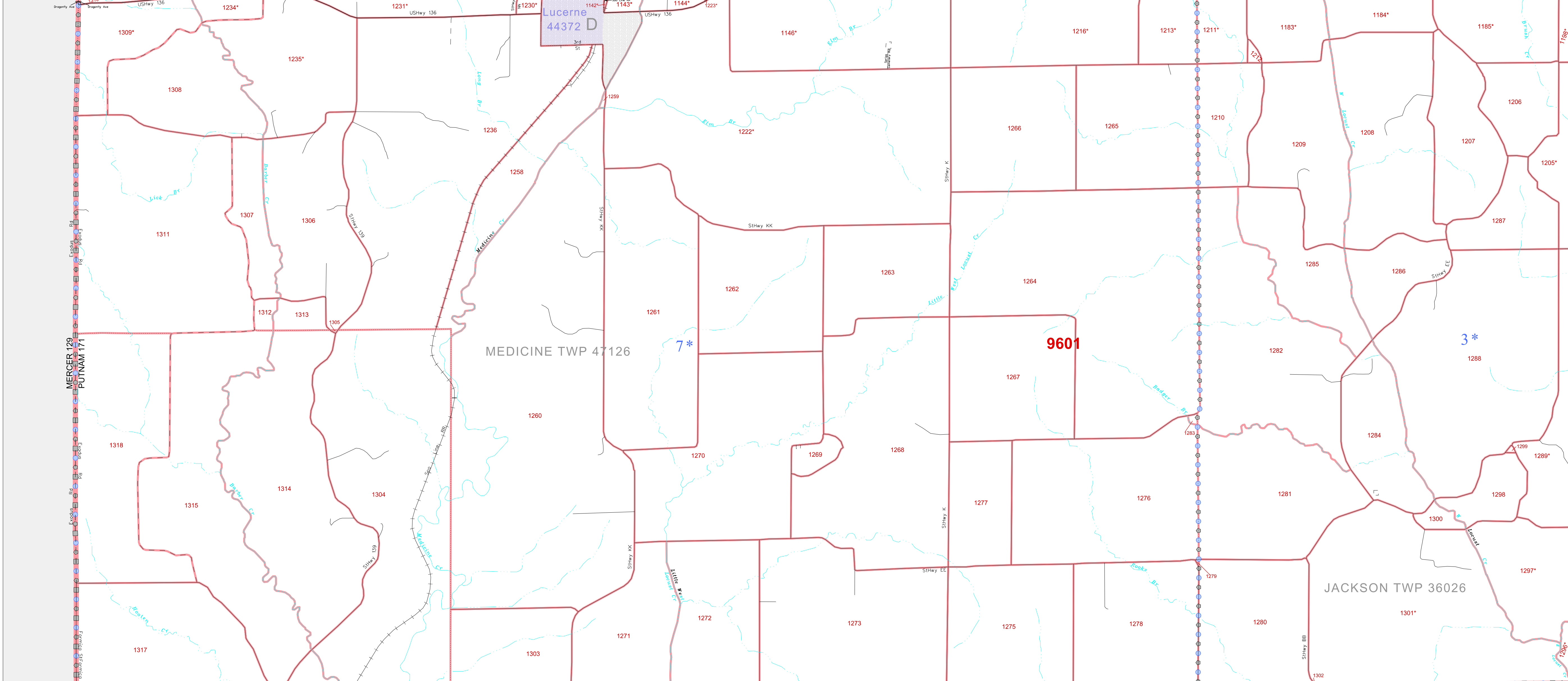


P. L. 94-171 COUNTY BLOCK MAP (CENSUS 2000)

40 465883N  
93.378072W

40 465883N  
93.378072W



### GEOGRAPHIC AREAS LEGEND

SYMBOL	NAME STYLE
*****	INTERNATIONAL
====	STATE
■■■■■	COUNTY
□□□□□	MINOR CIVIL DIV. <sup>1</sup>
■■■■■	Incorporated Place <sup>2</sup>
■■■■■	Census Designated Place <sup>2</sup>
---	Corporate Offset Boundary
●●●●●	Voting District <sup>3</sup>
---	Census Tract
---	BLOCK <sup>3</sup>
■	Military

<sup>1</sup> A "\*" following a place name indicates that the place is coterminous with a MCD. A "-" indicates that the place is also a false MCD. In both cases, the MCD name is shown only when it differs from the place name.  
<sup>2</sup> A "\*" following a VTD code indicates an actual voting district. Its absence indicates that the VTD is a pseudo voting district or no information is available as to its status.  
<sup>3</sup> A "-" following a block number indicates that the block number is repeated elsewhere in the block.

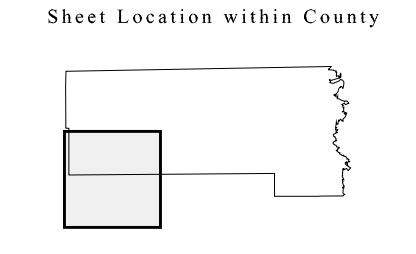
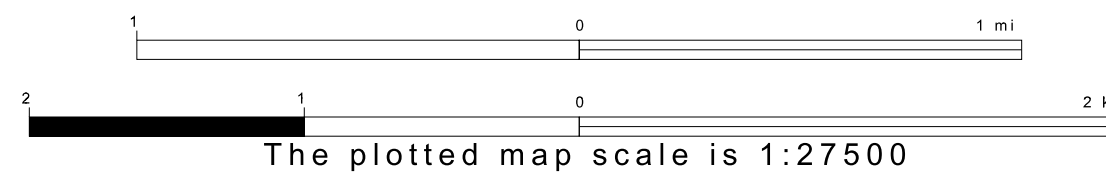
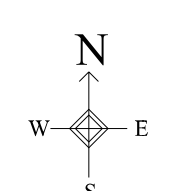
MERCER 09 PUTNAM 171

MERCER 129 SULLIVAN 211

PUTNAM 171 SULLIVAN 211

40 283461N  
93.378072W


40 283461N  
93.378072W



Key to Adjacent Sheets

1	2
4	5

ST: Missouri (29)  
 COU: Putnam (171)  
 SHEET 4 OF 6 PARENT SHEETS



All legal boundaries and names are as of January 1, 2000. The boundaries shown on this map are for Census Bureau statistical data collection and tabulation purposes only; their depiction and designation for statistical purposes does not constitute a determination of jurisdictional authority or rights of ownership or entitlement. U.S. DEPARTMENT OF COMMERCE Economics and Statistics Administration U.S. Census Bureau