

GEOGRAPHIC AREAS LEGEND

SYMBOL	NAME STYLE
*****	INTERNATIONAL
//////	STATE
□□□□	COUNTY
○ ○ ○ ○	MINOR CIVIL DIV. ¹
■ ■ ■ ■	Incorporated Place ¹
■ ■ ■ ■	Census Designated Place ²
▬▬▬▬	Voting District ²
●●●●	SLD-Senate
▲▲▲▲	SLD-House
□□□□	Minority
□□□□	Inset
□□□□	Out Area

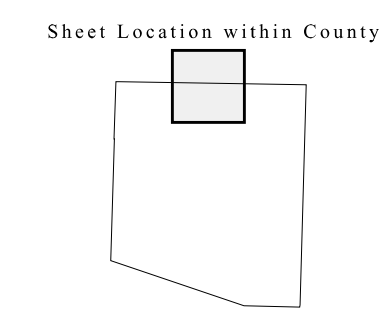
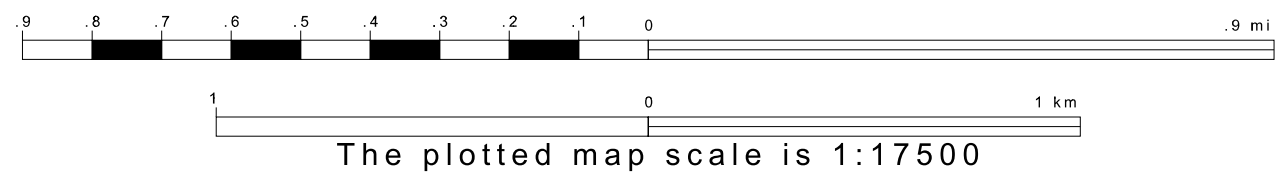
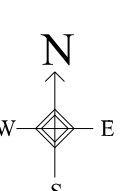
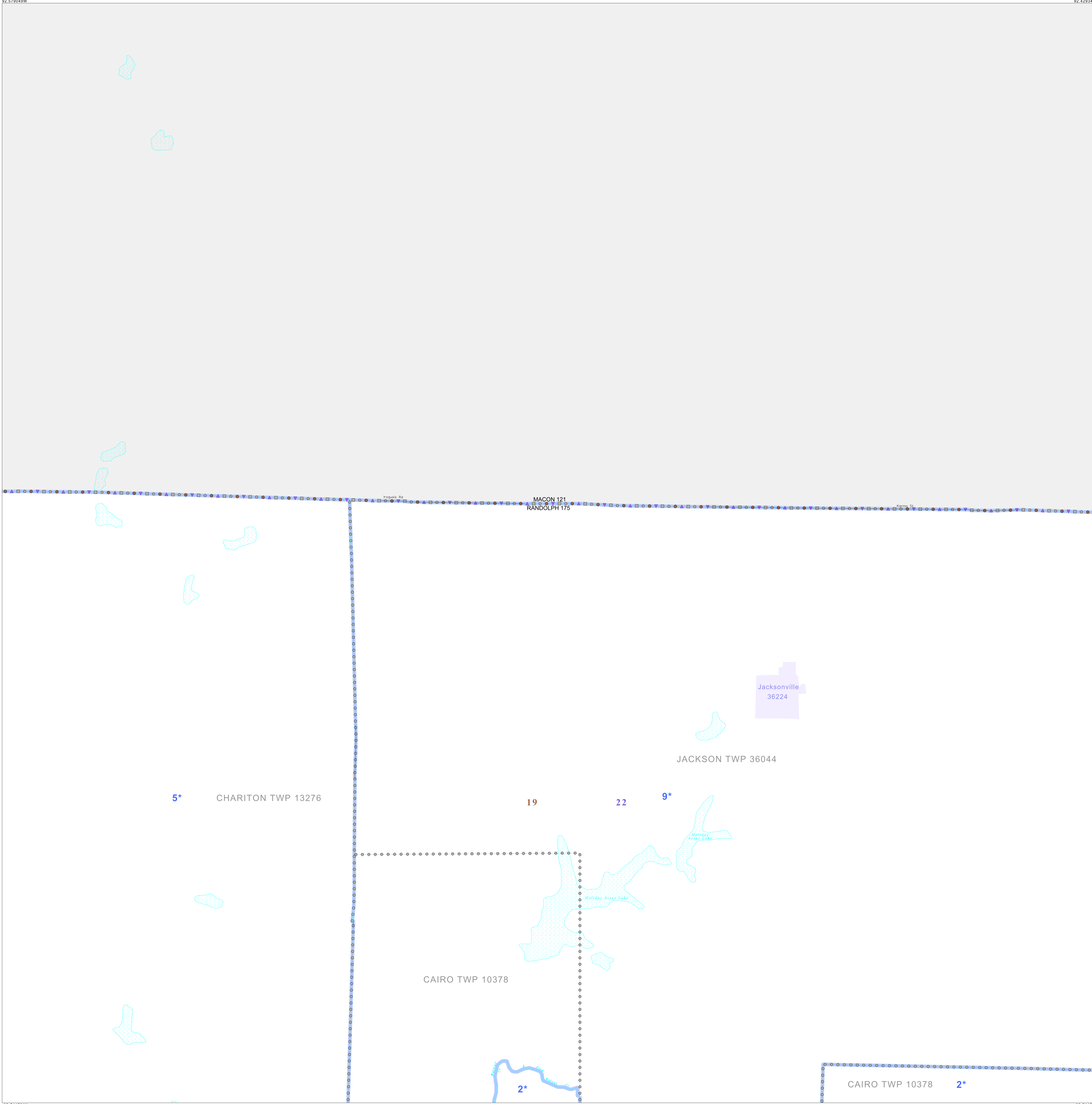
Abbreviation Reference: AIR - American Indian Reservation; SDAISA - State Designated American Indian Statistical Area

¹ A "*" following a place name indicates that the place is coterminous with a MCD. A "-" indicates that the place is also a false MCD. In both cases, the MCD name is shown only when it differs from the place name.

² A "*" following a VTD code indicates an actual voting district. Its absence indicates that the VTD is a pseudo voting district or no information is available as to its status.

Voting Districts

Code	Name
2*	Cairo Voting District
5*	Darksville Voting District
9*	Jacksonville Voting District



Key to Adjacent Sheets

1	2	3
4	5	6

ST: Missouri (29)
COU: Randolph (175)
SHEET 2 OF 12 PARENT SHEETS

