

39 428483N
92 728758W

39 428483N
92 879049W

GEOGRAPHIC AREAS LEGEND

SYMBOL	NAME STYLE
*****	INTERNATIONAL
//////	STATE
□□□□	COUNTY
○	MINOR CIVIL DIV ¹
■	Incorporated Place ¹
■	Census Designated Place ²
—	Voting District
●●●●	SLD-Senate
▲▲▲▲	SLD-House

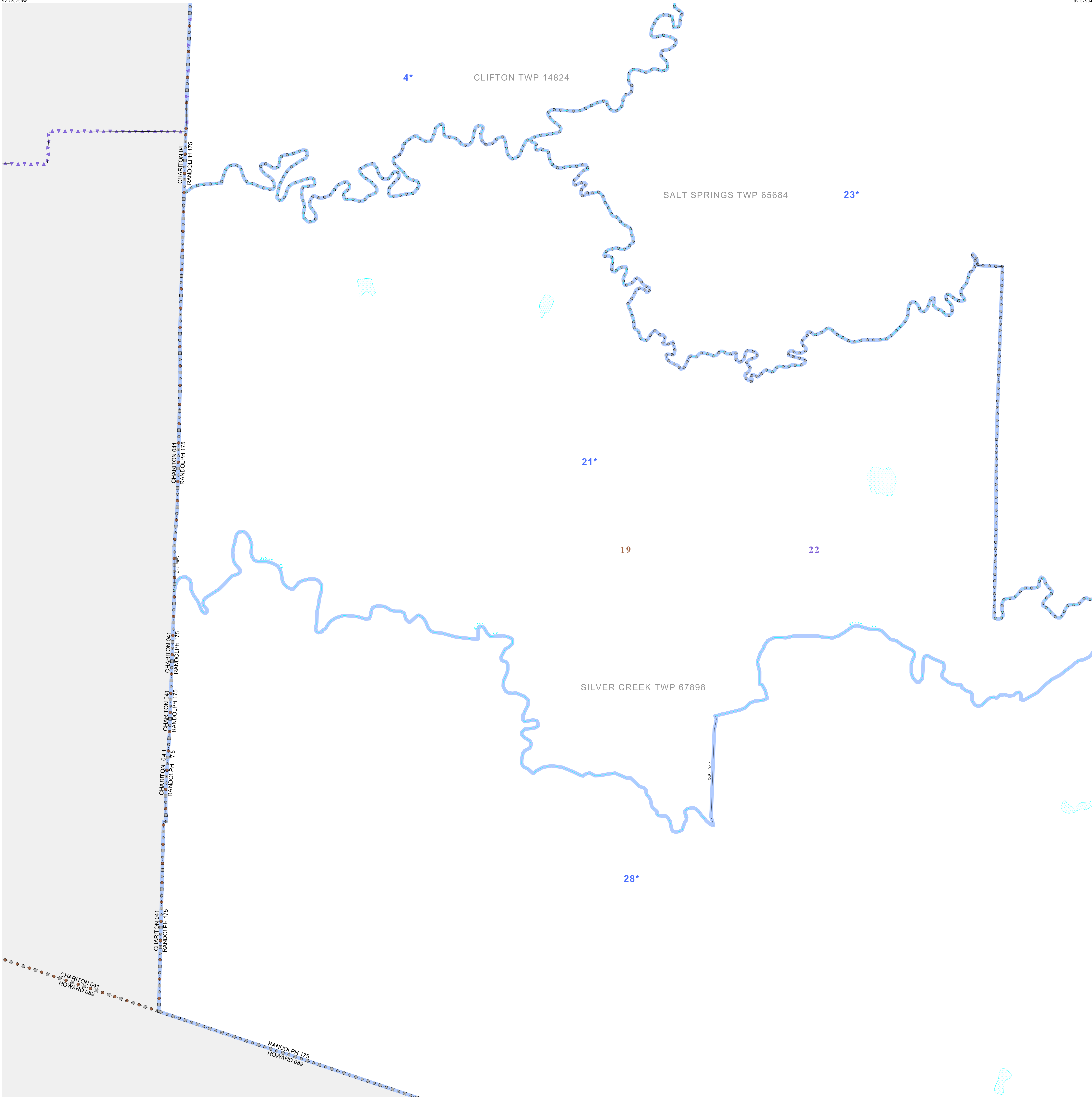
Military Inset Out Area

Abbreviation Reference: AIR - American Indian Reservation; SDAISA - State Designated American Indian Statistical Area

¹ A "*" following a place name indicates that the place is coterminous with a MCD. A "-" indicates that the place is also a false MCD. In both cases, the MCD name is shown only when it differs from the place name.
² A "*" following a VTD code indicates an actual voting district. Its absence indicates that the VTD is a pseudo voting district or no information is available as to its status.

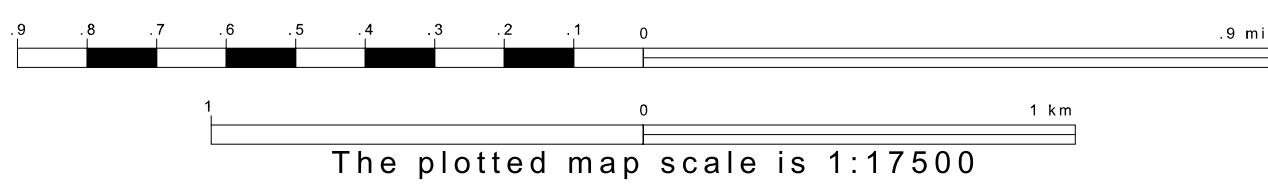
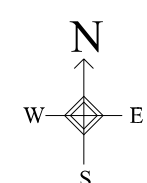
Voting Districts

Code	Name
4*	Clifton Hill Voting District
21*	Wt. Avey Voting District
23*	Salt Springs Voting District
28*	Yates Voting District

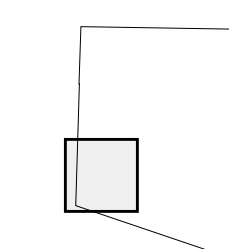


39 312375N
92 728758W

39 312375N
92 879049W



Sheet Location within County



Key to Adjacent Sheets

4	5
7	8
10	11

ST: Missouri (29)
 COU: Randolph (175)
 SHEET 7 OF 12 PARENT SHEETS

