


P.L. 94-171 VOTING DISTRICT/STATE LEGISLATIVE DISTRICT OUTLINE MAP (CENSUS 2000)

36 462829N
91 139139W

36 462829N
90 994961W



GEOGRAPHIC AREAS LEGEND

SYMBOL	NAME STYLE
*****	INTERNATIONAL
//////	STATE
□□□□	COUNTY
○ ○ ○ ○	MINOR CIVIL DIV ¹
■ ■ ■ ■	Incorporated Place ¹
■ ■ ■ ■	Census Designated Place ²
— — — —	Voting District
● ● ● ●	SLD—Senate
▲ ▲ ▲ ▲	SLD—House
□ □ □ □	Military
□ □ □ □	Inset
□ □ □ □	Out Area

Abbreviation Reference: AIR = American Indian Reservation; SDAISA = State Designated American Indian Statistical Area

¹ A "*" following a place name indicates that the place is coterminous with a MCD. A "-" indicates that the place is also a false MCD. In both cases, the MCD name is shown only when it differs from the place name.

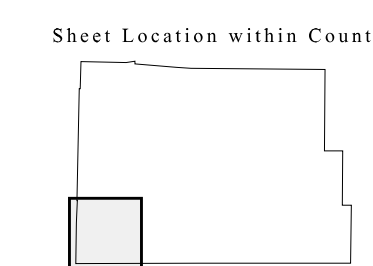
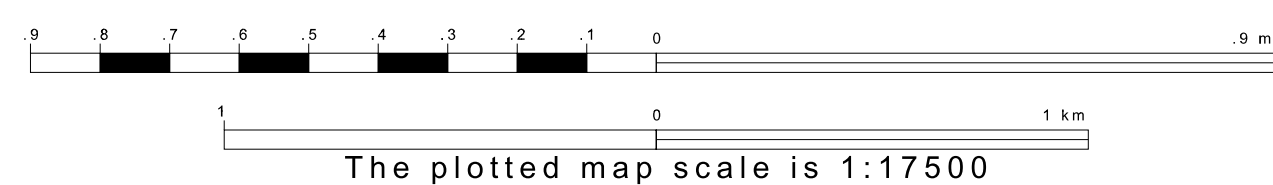
² A "*" following a VTD code indicates an actual voting district. Its absence indicates that the VTD is a pseudo voting district or no information is available as to its status.

Voting Districts

Code	Name
6*	Gatewood&Union Voting District
11*	Shirley&Kelly Voting District

36 460766N
91 139139W

36 460766N
90 994961W



Key to Adjacent Sheets

5	6
9	10

ST: Missouri (29)
COU: Ripley (181)
SHEET 9 OF 12 PARENT SHEETS

