

39 170025N
92 763076W

39 170025N
92 763076W

GEOGRAPHIC AREAS LEGEND

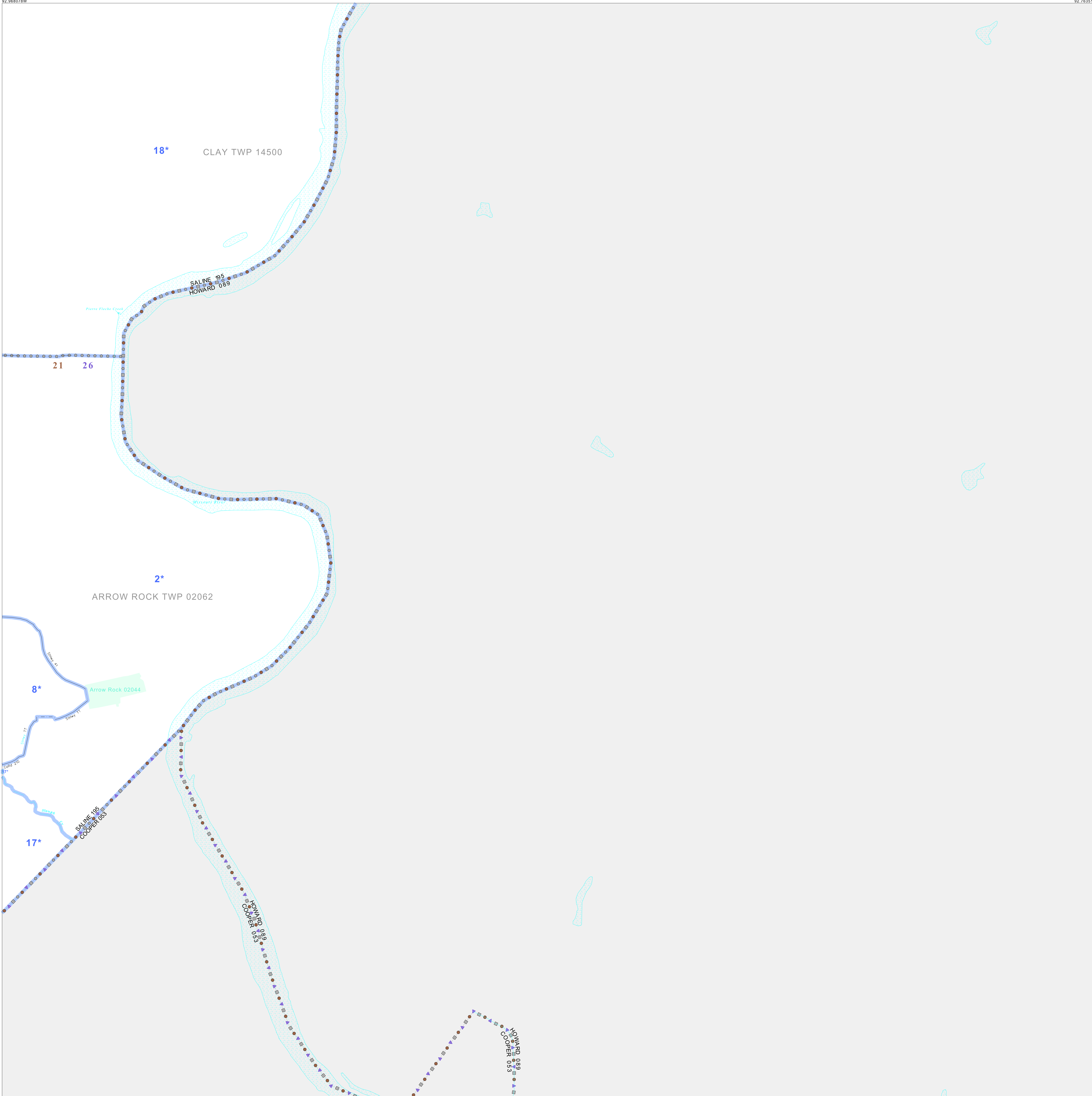
SYMBOL	NAME STYLE
*****	INTERNATIONAL
//////	STATE
□□□□	COUNTY
○	MINOR CIVIL DIV ¹
■	Incorporated Place ¹
■	Census Designated Place ¹
■	Voting District ²
●	SLD-Senate
▲	SLD-House

Military
 Inset
 Out Area

Abbreviation Reference: AIR - American Indian Reservation; SDAISA - State Designated American Indian Statistical Area
¹ A "*" following a place name indicates that the place is coterminous with a MCD. A "-" indicates that the place is also a false MCD. In both cases, the MCD name is shown only when it differs from the place name.
² A "*" following a VTD code indicates an actual voting district. Its absence indicates that the VTD is a pseudo voting district or no information is available as to its status.

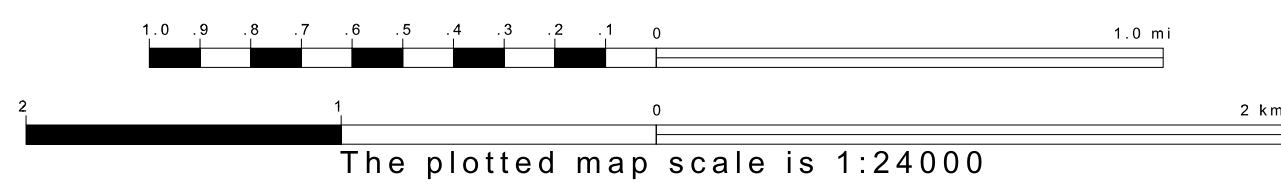
Voting Districts

Code	Name
2*	ArrowRock Voting District
8*	Hardeman Voting District
17*	Weldon Voting District
18*	Dravilla Voting District

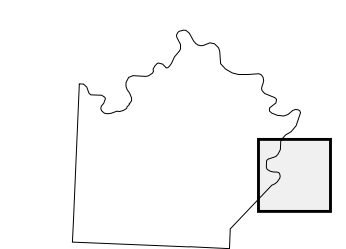


39 010784N
92 968078W

39 010784N
92 968078W



Sheet Location within County



Key to Adjacent Sheets

5	6
9	10
13	

ST: Missouri (29)
 COU: Saline (195)
 SHEET 10 OF 13 PARENT SHEETS

