

P.L. 94-171 VOTING DISTRICT/STATE LEGISLATIVE DISTRICT OUTLINE MAP (CENSUS 2000)

38 01074N  
93.37720W

38 01074N  
93.17263W

GEOGRAPHIC AREAS LEGEND

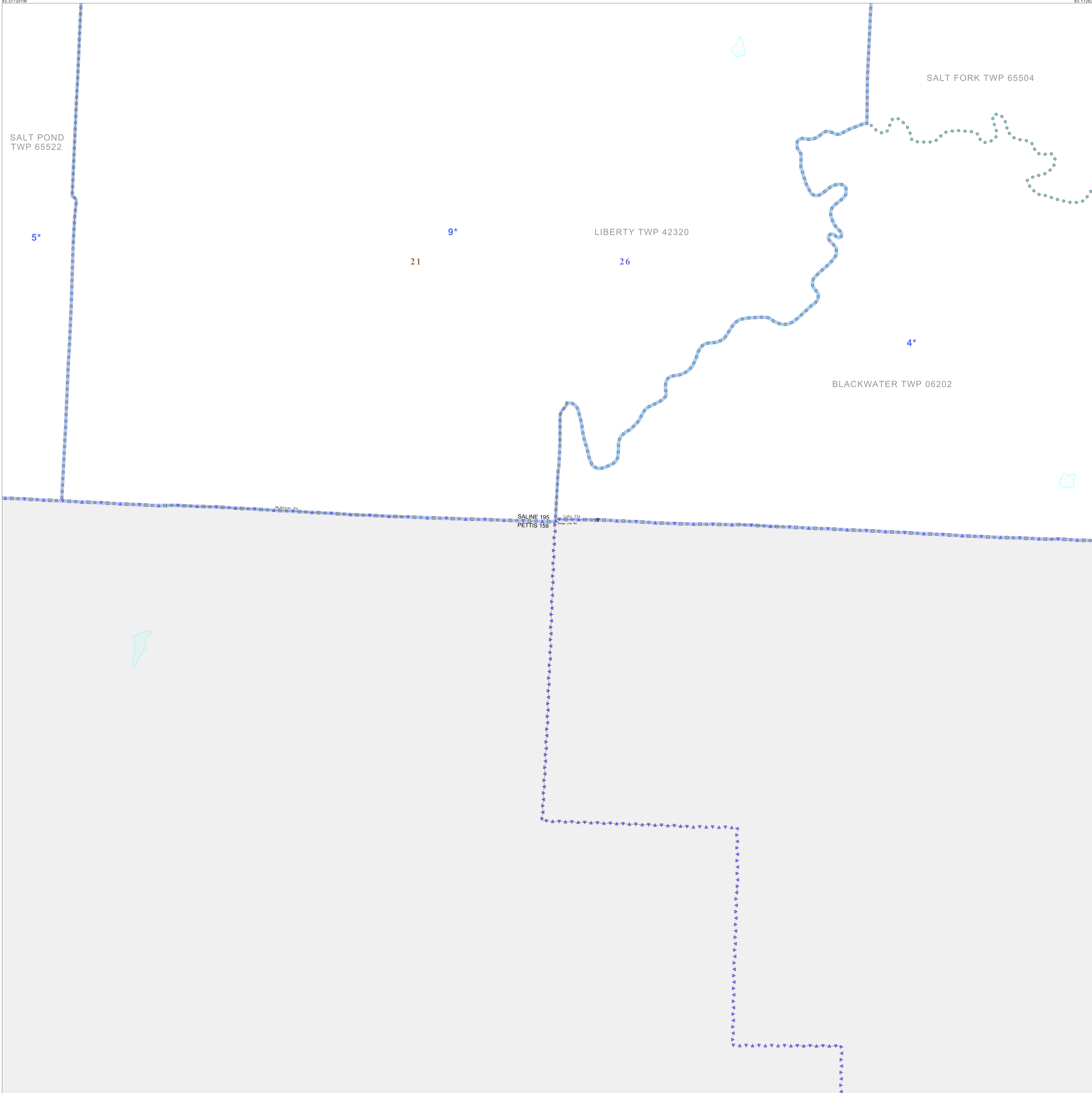
- | SYMBOL | NAME STYLE                           |
|--------|--------------------------------------|
| *****  | INTERNATIONAL                        |
| ////// | STATE                                |
| □□□□   | COUNTY                               |
| ○      | MINOR CIVIL DIV <sup>1</sup>         |
| ■      | Incorporated Place <sup>1</sup>      |
| ■      | Census Designated Place <sup>2</sup> |
| —      | Voting District                      |
| ●●●●   | SLD-Senate                           |
| ▲▲▲▲   | SLD-House                            |

Abbreviation Reference: AIR - American Indian Reservation; SDAISA - State Designated American Indian Statistical Area

1 A "\*" following a place name indicates that the place is coextensive with a MCD. A "-" indicates that the place is also a false MCD. In both cases, the MCD name is shown only when it differs from the place name.  
 2 A "\*" following a VTD code indicates an actual voting district. Its absence indicates that the VTD is a pseudo voting district or no information is available as to its status.

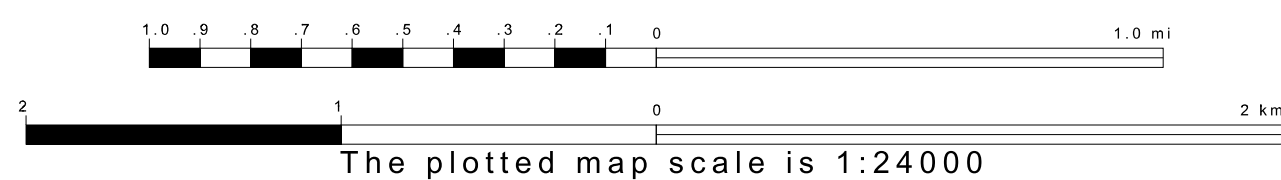
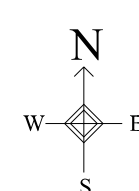
Voting Districts

Code	Name
4*	Blackwater Voting District
5*	Emma Voting District
9*	Horizon Voting District

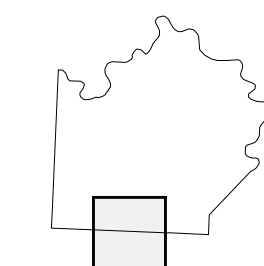


38 85154N  
93.37720W

38 85154N  
93.17263W



Sheet Location within County



Key to Adjacent Sheets

7	8	9
11	12	13

ST: Missouri (29)  
 COU: Saline (195)  
 SHEET 12 OF 13 PARENT SHEETS

