

P. L. 94-171 COUNTY BLOCK MAP (CENSUS 2000)

40 635756N
92 147400W

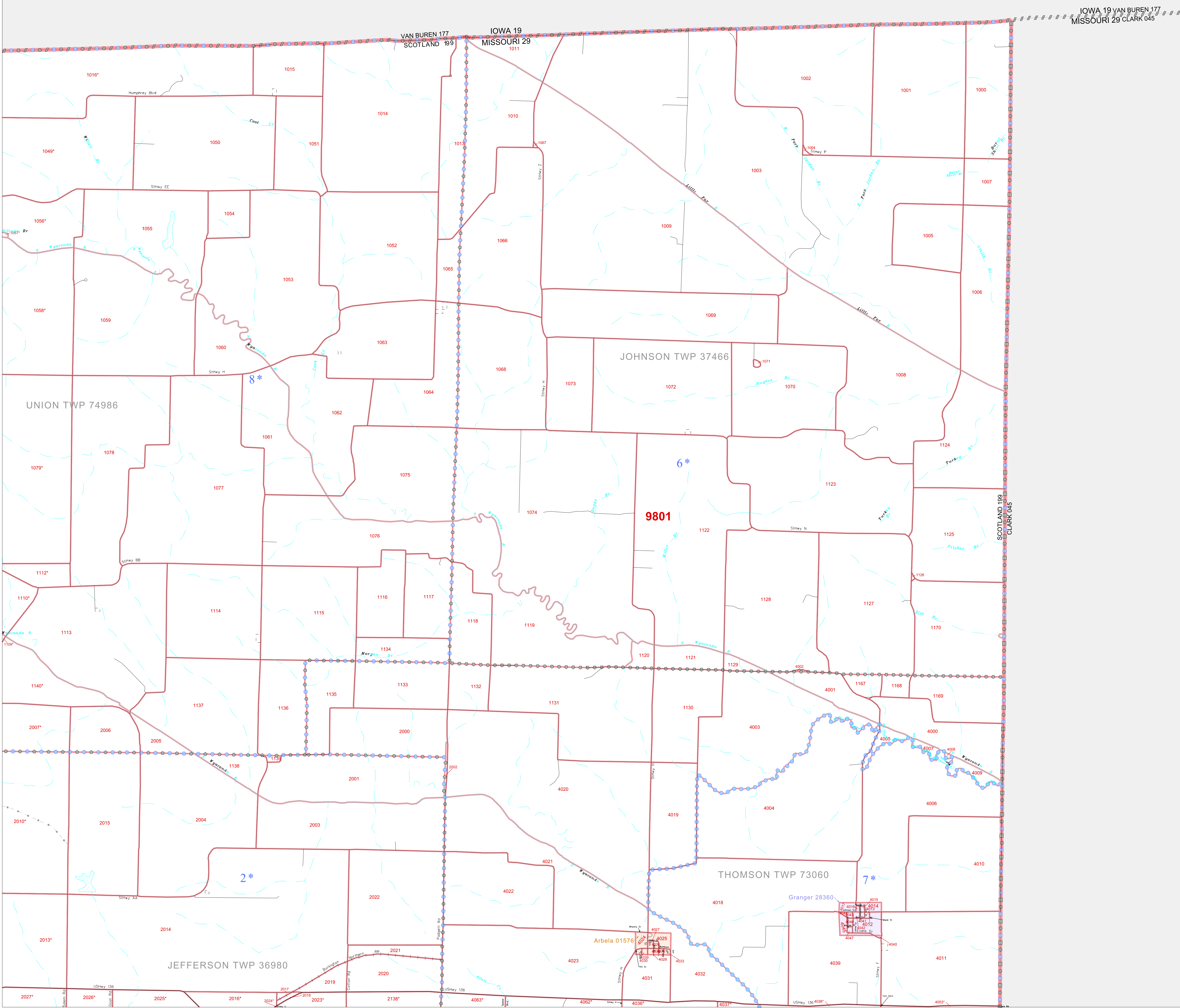
40 635756N
91 908607W

GEOGRAPHIC AREAS LEGEND

SYMBOL	NAME STYLE
*****	INTERNATIONAL
=====	STATE
■■■■■■■	COUNTY
□□□□□	MINOR CIVIL DIV ¹
■■■■■■■	Incorporated Place ²
■■■■■■■	Census Designated Place ²
-----	Corporate Offset Boundary
●●●●●	Voting District ³
■■■■■■■	Census Tract
■■■■■■■	BLOCK ³

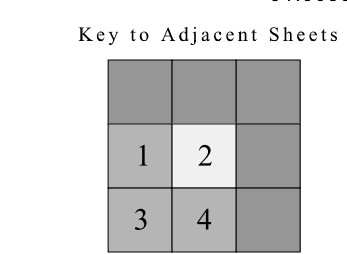
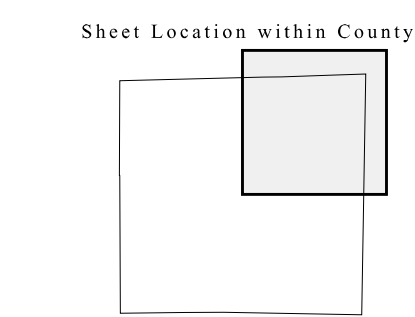
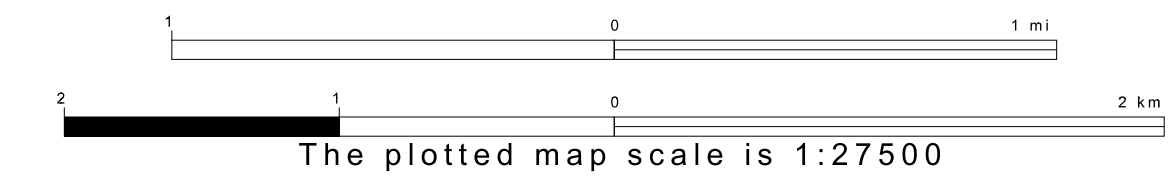
Military Inset Out Area

1 A "*" following a place name indicates that the place is coterminous with a MCD. A "-" indicates that the place is also a false MCD. In both cases, the MCD name is shown only when it differs from the place name.
 2 A "*" following a VTD code indicates an actual voting district. Its absence indicates that the VTD is a pseudo voting district or no information is available as to its status.
 3 A "*" following a block number indicates that the block number is repeated elsewhere in the block.



40 453333N
92 147400W

40 453333N
91 908607W



ST: Missouri (29)
 COU: Scotland (199)
 SHEET 2 OF 4 PARENT SHEETS

All legal boundaries and names are as of January 1, 2000. The boundaries shown on this map are for Census Bureau statistical data collection and tabulation purposes only; their depiction and designation for statistical purposes does not constitute a determination of jurisdictional authority or rights of ownership or entitlement. U.S. DEPARTMENT OF COMMERCE Economics and Statistics Administration U.S. Census Bureau

