

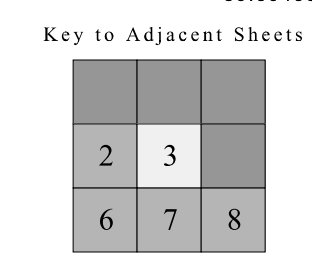
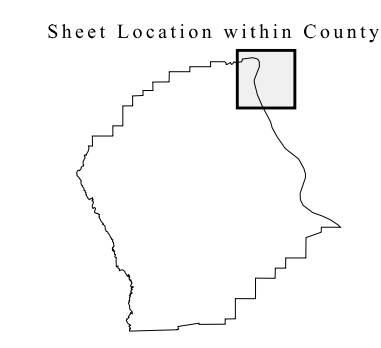
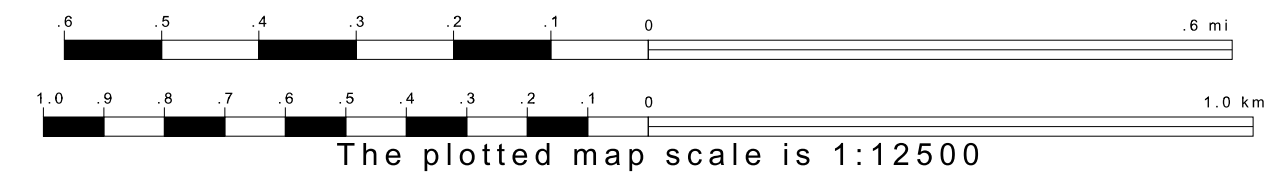
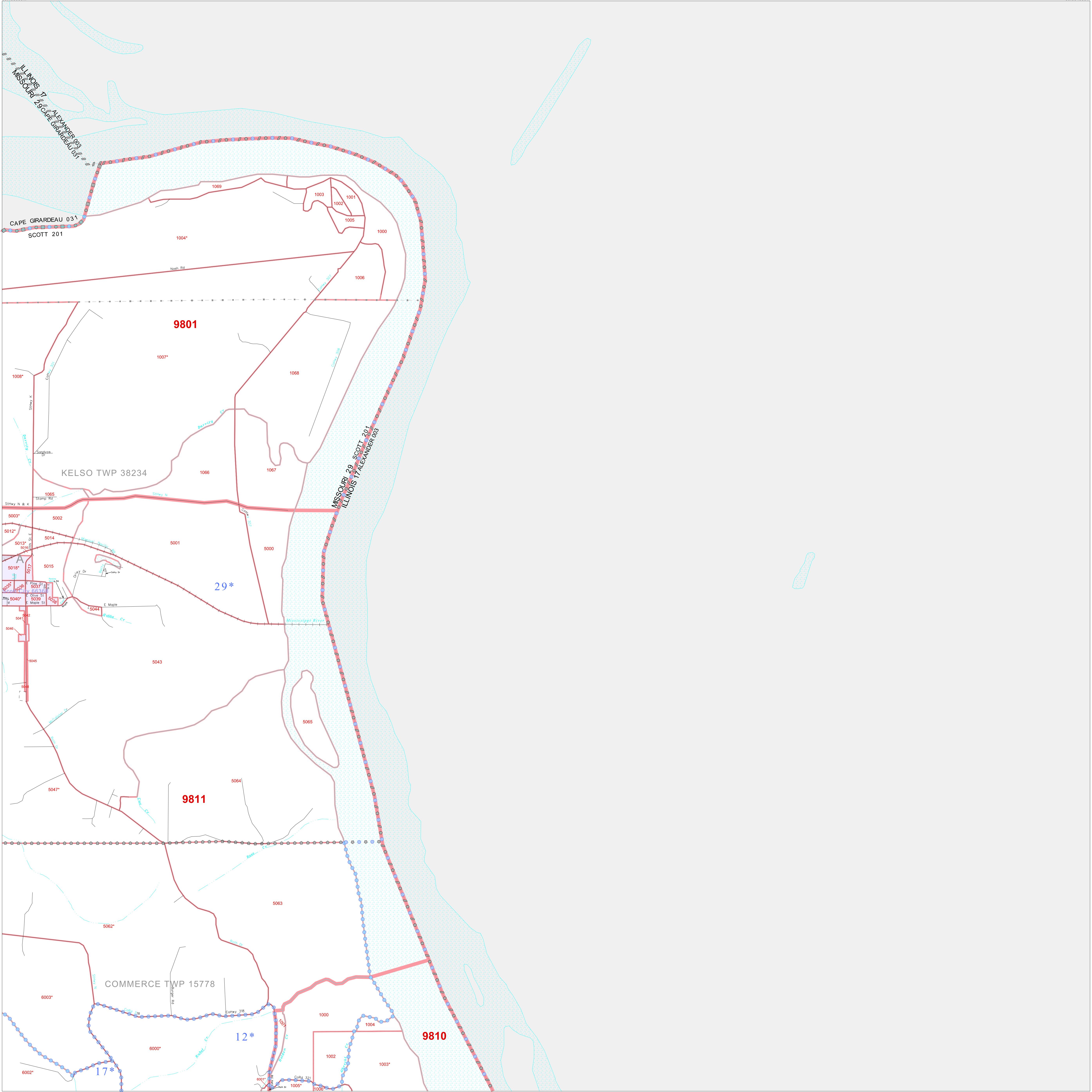
**GEOGRAPHIC AREAS LEGEND**

| SYMBOL  | NAME STYLE                           |
|---------|--------------------------------------|
| *****   | INTERNATIONAL                        |
| /////// | STATE                                |
| ■■■■■   | COUNTY                               |
| ●●●●●   | MINOR CIVIL DIV <sup>1</sup>         |
| ■       | Incorporated Place <sup>2</sup>      |
| ■       | Census Designated Place <sup>2</sup> |
| -----   | Corporate Offset Boundary            |
| ●●●●●   | Voting District <sup>3</sup>         |
| ■■■■■   | Census Tract                         |
| ■■■■■   | BLOCK <sup>3</sup>                   |
| ■       | Military                             |
| ■       | Inset                                |
| ■       | Out Area                             |


1 A "\*" following a place name indicates that the place is coterminous with a MCD. A "-" indicates that the place is also a false MCD. In both cases, the MCD name is shown only when it differs from the place name.

2 A "\*" following a VTD code indicates an actual voting district. Its absence indicates that the VTD is a pseudo voting district or no information is available as to its status.

3 A "\*" following a block number indicates that the block number is repeated elsewhere in the block.



ST: Missouri (29)  
 COU: Scott (201)  
 SHEET 3 OF 21 PARENT SHEETS



All legal boundaries and names are as of January 1, 2000. The boundaries shown on this map are for Census Bureau statistical data collection and tabulation purposes only; their depiction and designation for statistical purposes does not constitute a determination of jurisdictional authority or rights of ownership or entitlement. U.S. DEPARTMENT OF COMMERCE Economics and Statistics Administration U.S. Census Bureau