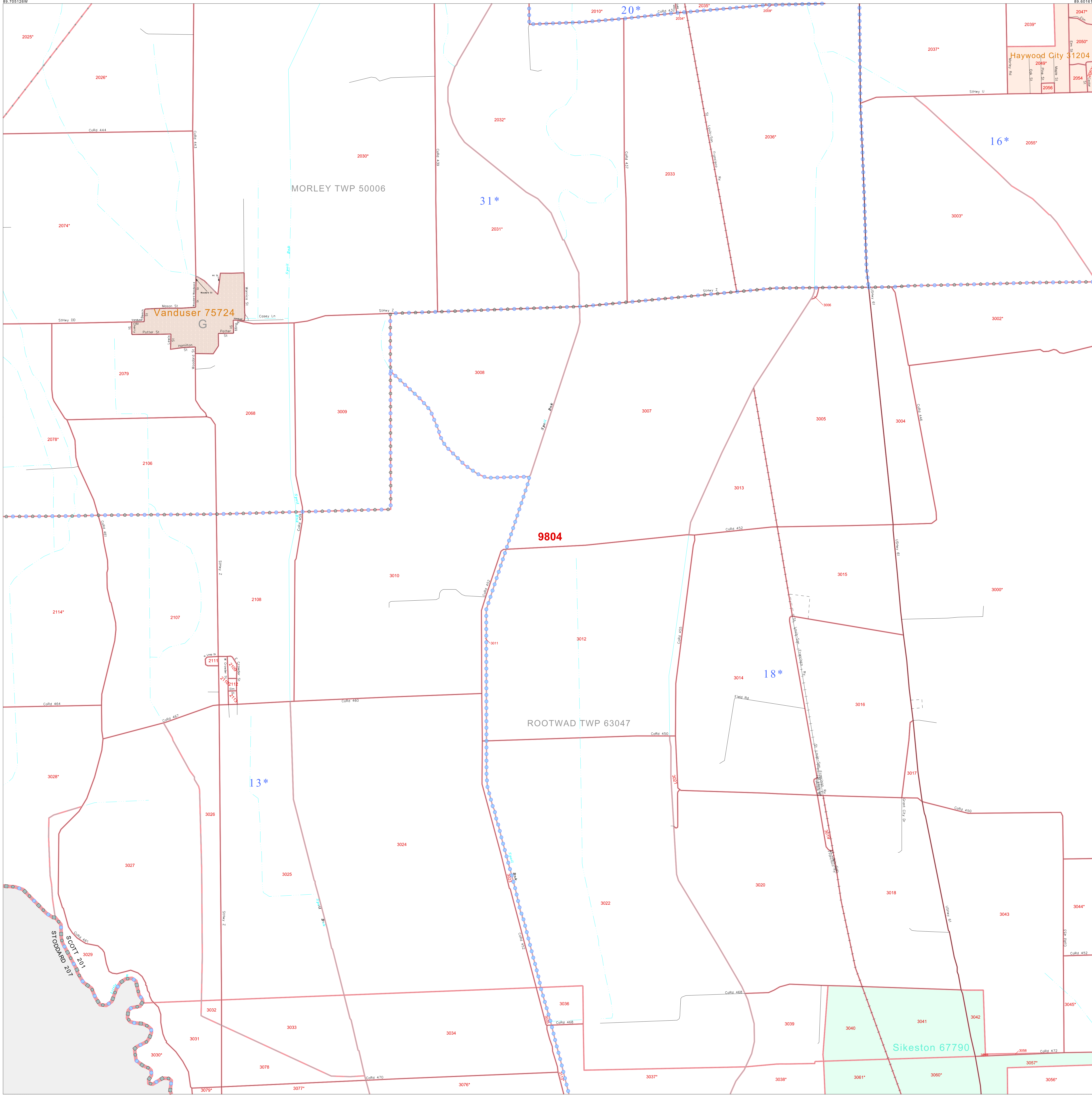


37 014899N
89.705126W

37 014899N
89.607611W



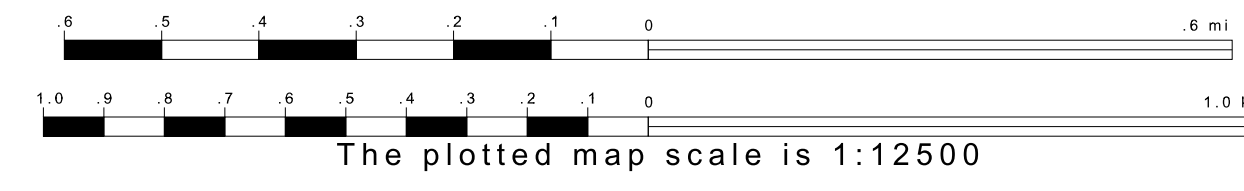
GEOGRAPHIC AREAS LEGEND

SYMBOL	NAME STYLE
☆☆☆☆	INTERNATIONAL
//////	STATE
▣▣▣▣	COUNTY
⊙⊙⊙⊙	MINOR CIVIL DIV.
■	Incorporated Place ¹
■	Census Designated Place ²
⋯	Corporate Offset Boundary
●●●●	Voting District ³
▬	Census Tract
▬	BLOCK ³
⊘	Military
Inset	Inset
Out Area	Out Area

1 A "*" following a place name indicates that the place is coterminous with a MCD. A "-" indicates that the place is also a false MCD. In both cases, the MCD name is shown only when it differs from the place name.

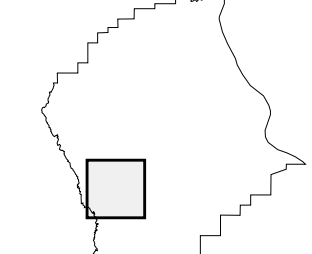
2 A "*" following a VTD code indicates an actual voting district. Its absence indicates that the VTD is a pseudo voting district or no information is available as to its status.

3 A "*" following a block number indicates that the block number is repeated elsewhere in the block.



The plotted map scale is 1:12500

Sheet Location within County



Key to Adjacent Sheets

9	10	11
14	15	16
19	20	

ST: Missouri (29)
COU: Scott (201)
SHEET 15 OF 21 PARENT SHEETS

All legal boundaries and names are as of January 1, 2000. The boundaries shown on this map are for Census Bureau statistical data collection and tabulation purposes only; their depiction and designation for statistical purposes does not constitute a determination of jurisdictional authority or rights of ownership or entitlement. U.S. DEPARTMENT OF COMMERCE Economics and Statistics Administration U.S. Census Bureau

