

P.L. 94-171 VOTING DISTRICT/STATE LEGISLATIVE DISTRICT OUTLINE MAP (CENSUS 2000)

37 272767N
91 785263W

37 272767N
91 486758W

GEOGRAPHIC AREAS LEGEND

SYMBOL	NAME STYLE
*****	INTERNATIONAL
//////	STATE
□□□□	COUNTY
○●○●	MINOR CIVIL DIV ¹
■	Incorporated Place ¹
■	Census Designated Place ²
—	Voting District
●●●●	SLD-Senate
▲▲▲▲	SLD-House

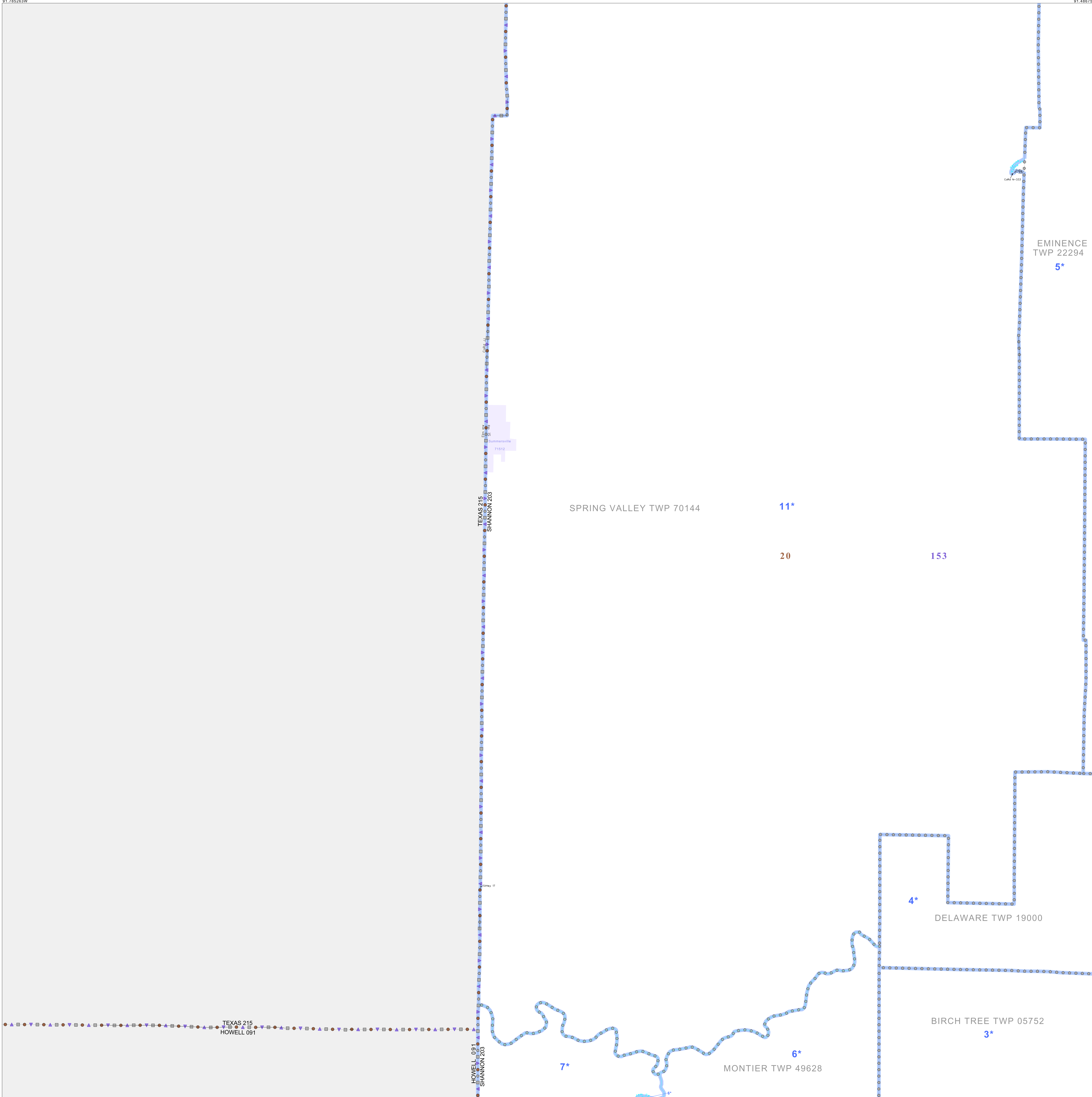
Military Inset Out Area

Abbreviation Reference: AIR - American Indian Reservation; SDAISA - State Designated American Indian Statistical Area

¹ A "*" following a place name indicates that the place is coterminous with a MCD. A "-" indicates that the place is also a false MCD. In both cases, the MCD name is shown only when it differs from the place name.
² A "*" following a VTD code indicates an actual voting district. Its absence indicates that the VTD is a pseudo voting district or no information is available as to its status.

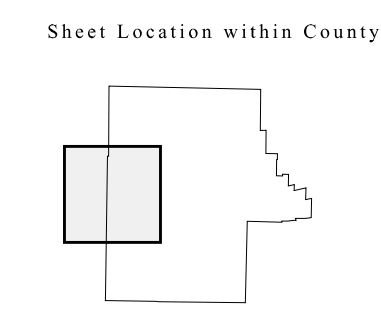
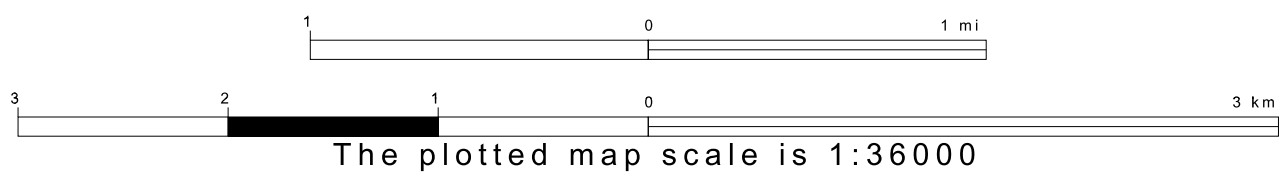
Voting Districts

Code	Name
3*	BirchTree Voting District
4*	Delaware Voting District
5*	Eminence Voting District
6*	Montier Voting District
7*	Wheatfield Voting District
11*	SpringValley Voting District



37 033822N
91 785263W

37 033822N
91 486758W



Key to Adjacent Sheets

1	2
4	5
7	8

ST: Missouri (29)
COU: Shannon (203)
SHEET 4 OF 8 PARENT SHEETS

