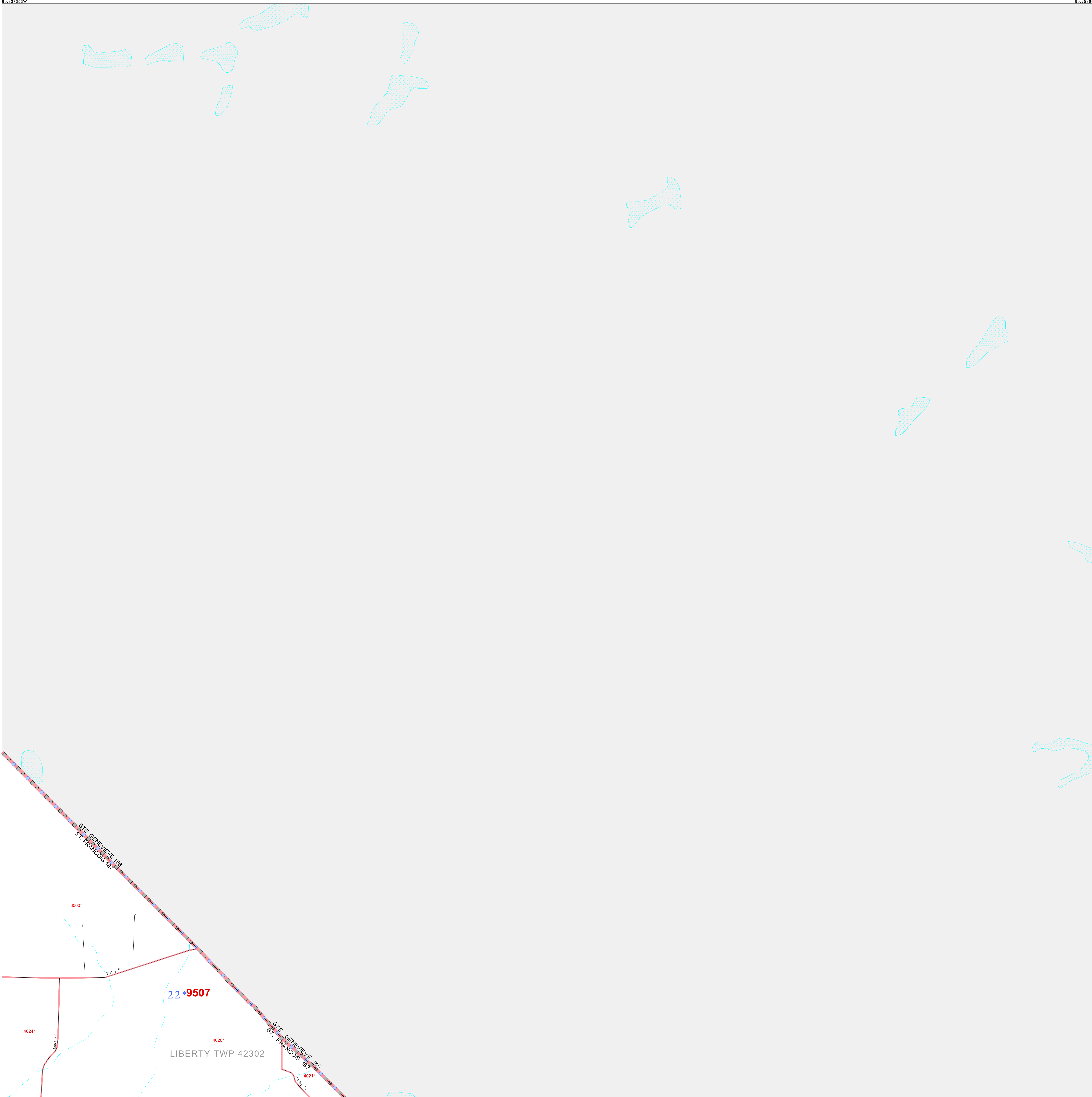


P. L. 94-171 COUNTY BLOCK MAP (CENSUS 2000)

37 825583N
90.337353W

37 825583N
90.293611W



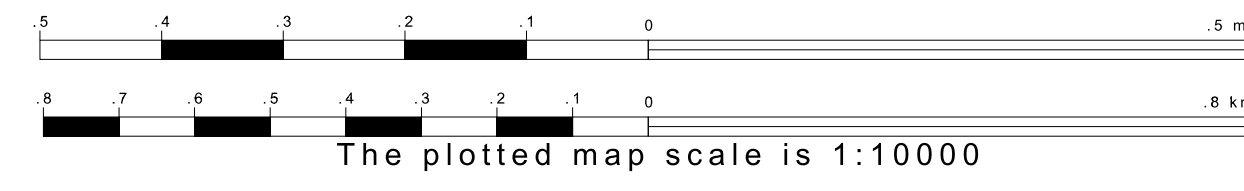
GEOGRAPHIC AREAS LEGEND

SYMBOL	NAME STYLE
*****	INTERNATIONAL
///////	STATE
■■■■■	COUNTY
●●●●●	MINOR CIVIL DIV ¹
Yellow box	Incorporated Place ¹
Light blue box	Census Designated Place ¹
.....	Corporate Offset Boundary
●●●●●	Voting District ²
Red line	Census Tract
Red line	BLOCK ³
Military symbol	Military
Inset box	Inset
Out Area box	Out Area

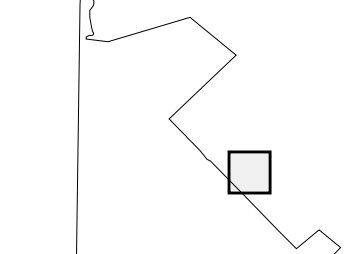
1 A "*" following a place name indicates that the place is coterminous with a MCD. A "-" indicates that the place is also a false MCD. In both cases, the MCD name is shown only when it differs from the place name.
 2 A "*" following a VTD code indicates an actual voting district. Its absence indicates that the VTD is a pseudo voting district or no information is available as to its status.
 3 A "*" following a block number indicates that the block number is repeated elsewhere in the block.

37 759218N
90.337353W

37 759218N
90.293611W



Sheet Location within County



Key to Adjacent Sheets

16	
20	21
25	26 27

ST: Missouri (29)
 COU: St. Francois (187)
 SHEET 21 OF 35 PARENT SHEETS

