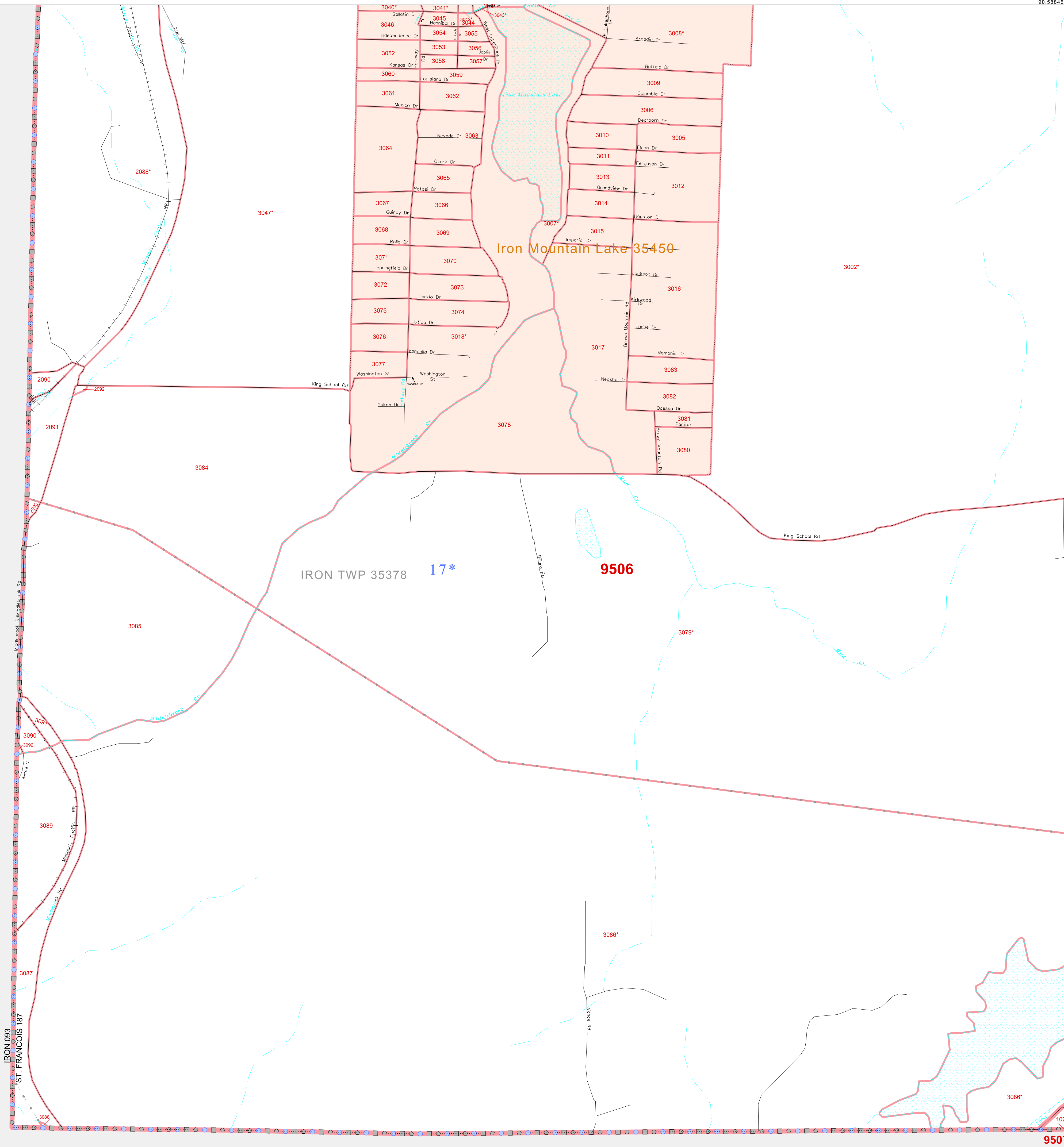


P. L. 94-171 COUNTY BLOCK MAP (CENSUS 2000)

37 692852N  
90 672161W

37 692852N  
90 688459W



**GEOGRAPHIC AREAS LEGEND**

SYMBOL	NAME STYLE
☆☆☆☆	INTERNATIONAL
//////	STATE
□□□□	COUNTY
□□□□□□	MINOR CIVIL DIV <sup>1</sup>
■ ■ ■ ■ ■ ■	Incorporated Place <sup>1</sup>
■ ■ ■ ■ ■ ■	Census Designated Place <sup>2</sup>
.....	Corporate Offset Boundary
●●●●●●	Voting District <sup>3</sup>
————	Census Tract
————	BLOCK <sup>3</sup>
■ ■ ■ ■ ■ ■	Military
Inset	Out Area

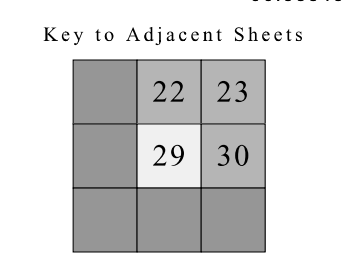
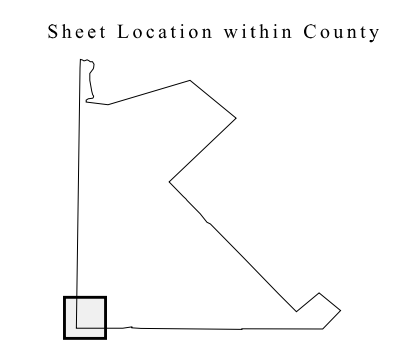
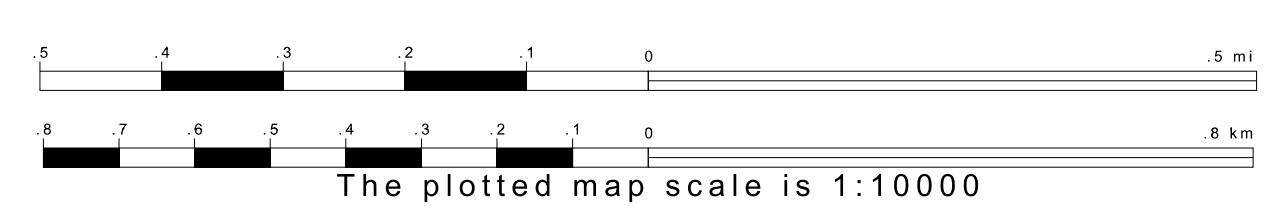
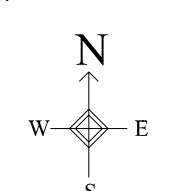
1 A "\*" following a place name indicates that the place is coterminous with a MCD. "A\*" indicates that the place is also a false MCD. In both cases, the MCD name is shown only when it differs from the place name.

2 A "\*" following a VTD code indicates an actual voting district. Its absence indicates that the VTD is a pseudo voting district or no information is available as to its status.

3 A "\*" following a block number indicates that the block number is repeated elsewhere in the block.

37 626487N  
90 672161W

37 626487N  
90 688459W



ST: Missouri (29)  
COU: St. Francois (187)  
SHEET 29 OF 35 PARENT SHEETS

