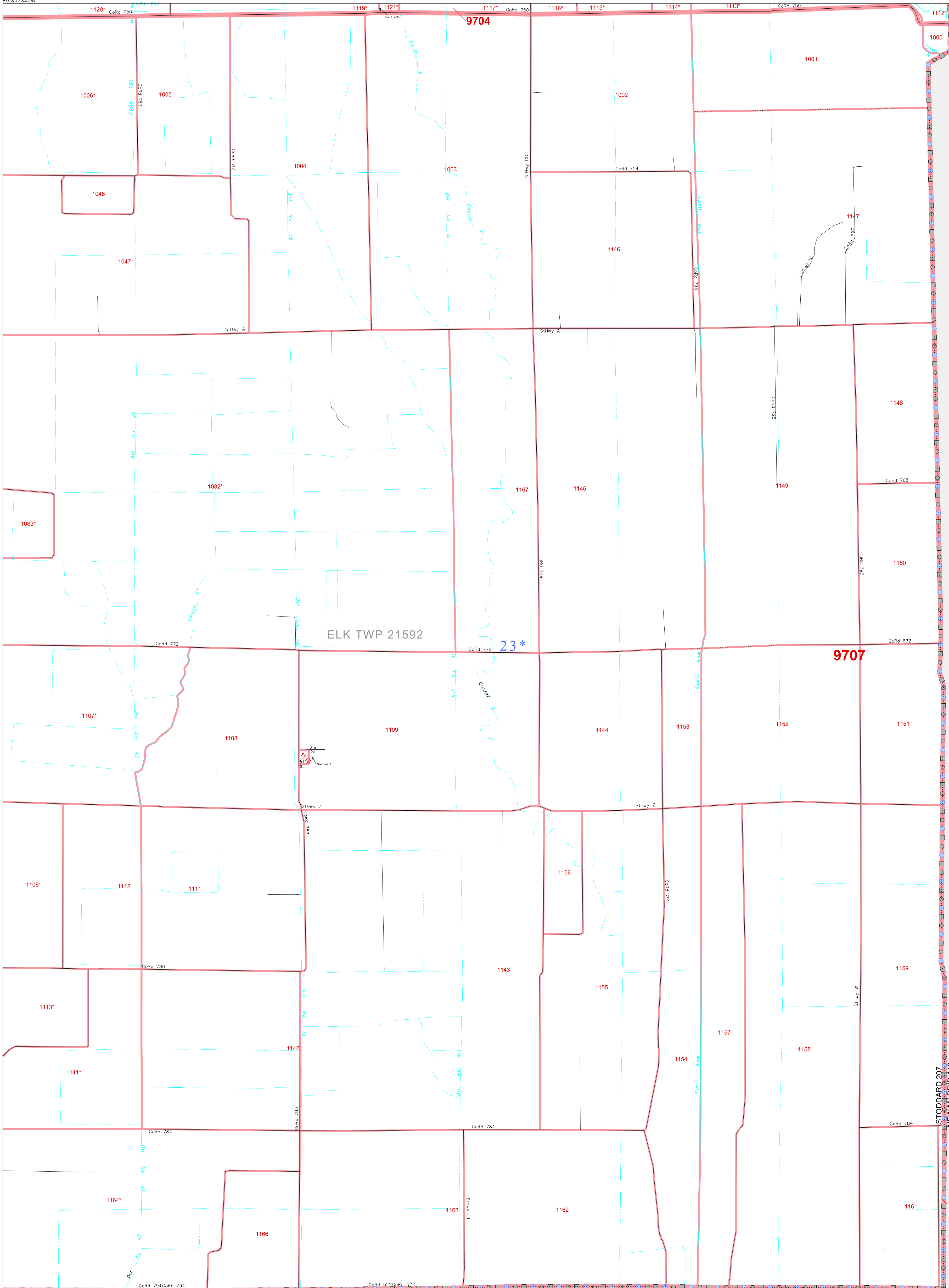


P.L. 94-171 COUNTY BLOCK MAP (CENSUS 2000)

36.744551N
89.807347W

36.744551N
89.842110W



GEOGRAPHIC AREAS LEGEND

SYMBOL	NAME STYLE
*****	INTERNATIONAL
///////	STATE
#####	COUNTY
#####	MINOR CIVIL DIV. ¹
#####	Incorporated Place ¹
#####	Census Designated Place ¹
-----	Corporate Offset Boundary
.....	Voting District ²
-----	Census Tract
-----	BLOCK ³
-----	Military
-----	Inset
-----	Out Area

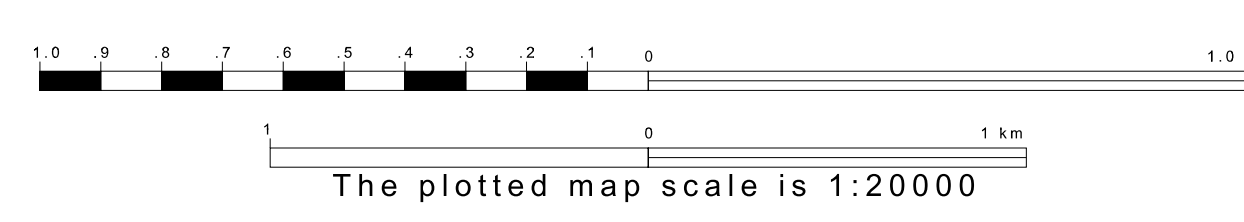
1 A "*" following a place name indicates that the place is coterminous with a MCD. A "-" indicates that the place is also a false MCD. In both cases, the MCD name is shown only when it differs from the place name.

2 A "*" following a VTD code indicates an actual voting district. Its absence indicates that the VTD is a pseudo voting district or no information is available as to its status.

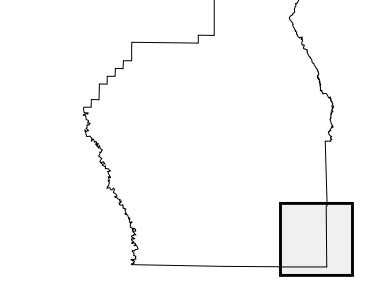
3 A "*" following a block number indicates that the block number is repeated elsewhere in the block.

36.811798N
89.807347W

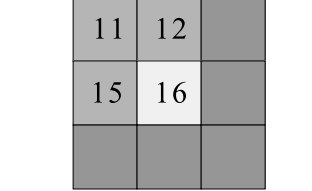
36.811798N
89.842110W



Sheet Location within County



Key to Adjacent Sheets



ST: Missouri (29)
 COU: Stoddard (207)
 SHEET 16 OF 16 PARENT SHEETS

