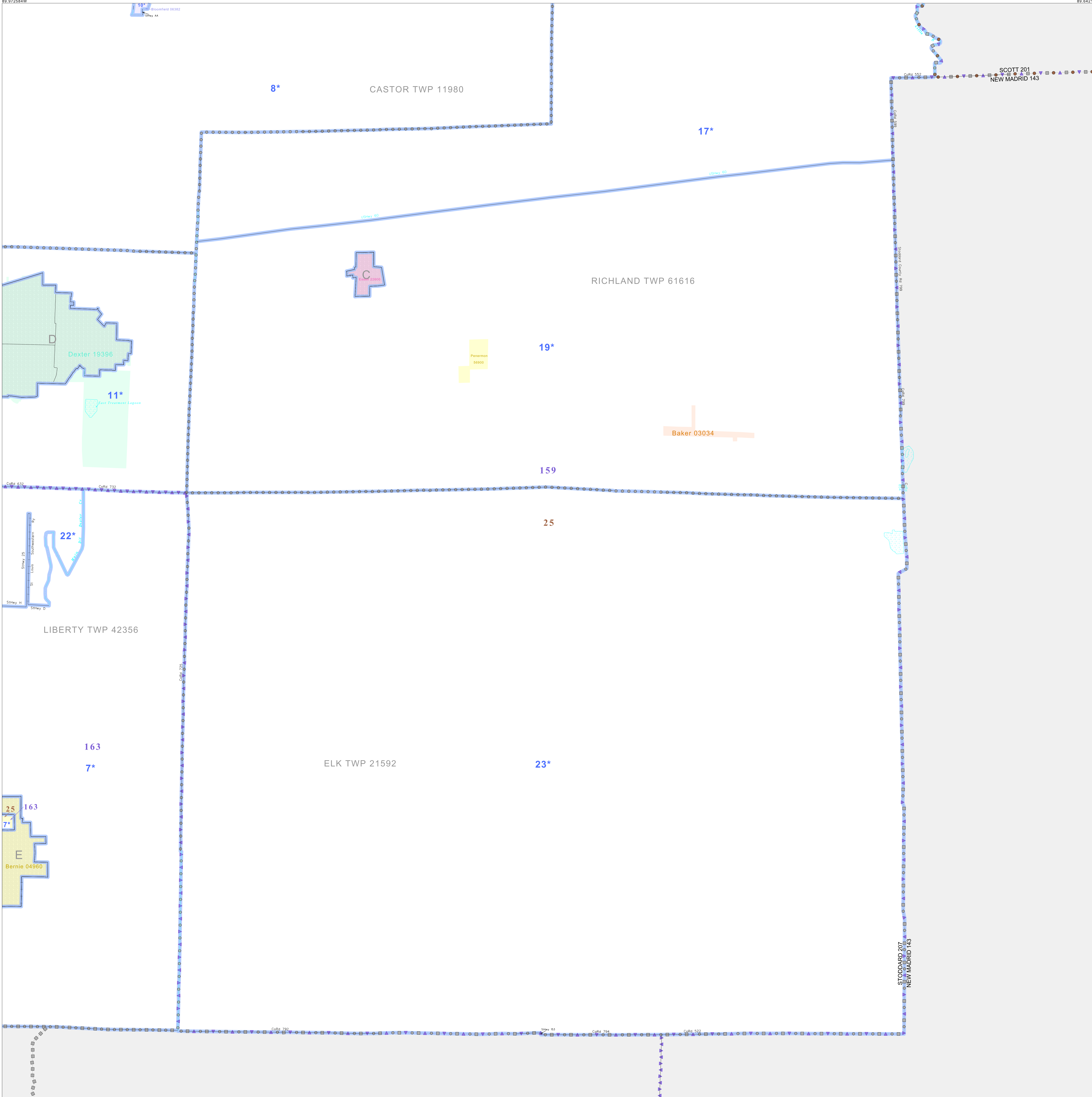


P.L. 94-171 VOTING DISTRICT/STATE LEGISLATIVE DISTRICT OUTLINE MAP (CENSUS 2000)

36 877304N  
89.972584W

36 877304N  
89.842110W



GEOGRAPHIC AREAS LEGEND

SYMBOL	NAME STYLE
*****	INTERNATIONAL
-----	STATE
-----	COUNTY
-----	MINOR CIVIL DIV <sup>1</sup>
-----	Incorporated Place <sup>1</sup>
-----	Census Designated Place <sup>2</sup>
-----	Voting District
-----	SLD-Senate
-----	SLD-House

Abbreviation Reference: AIR - American Indian Reservation; SDAISA - State Designated American Indian Statistical Area

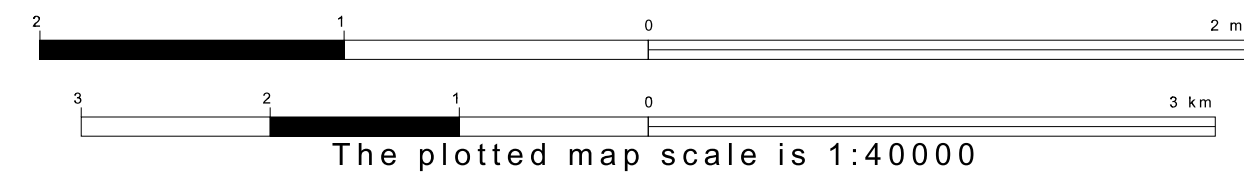
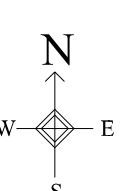
<sup>1</sup> A "\*" following a place name indicates that the place is coterminous with a MCD. A "-" indicates that the place is also a MCD. In both cases, the MCD name is shown only when it differs from the place name.  
<sup>2</sup> A "\*" following a VTD code indicates an actual voting district. Its absence indicates that the VTD is a pseudo voting district or no information is available as to its status.

Voting Districts

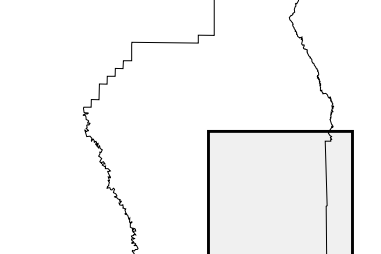
Code	Name
7*	Bernie Rural Voting District
8*	Bloomfield Rural Voting District
10*	Bloomfield Rural
11*	Deater Rural Voting District
11*	Graybridge Voting District
15*	Pefferman Voting District
22*	Pike Voting District
23*	Vinosa Voting District

36 811758N  
89.972584W

36 811758N  
89.842110W



Sheet Location within County



Key to Adjacent Sheets

1	2
3	4

ST: Missouri (29)  
 COU: Stoddard (207)  
 SHEET 4 OF 4 PARENT SHEETS

