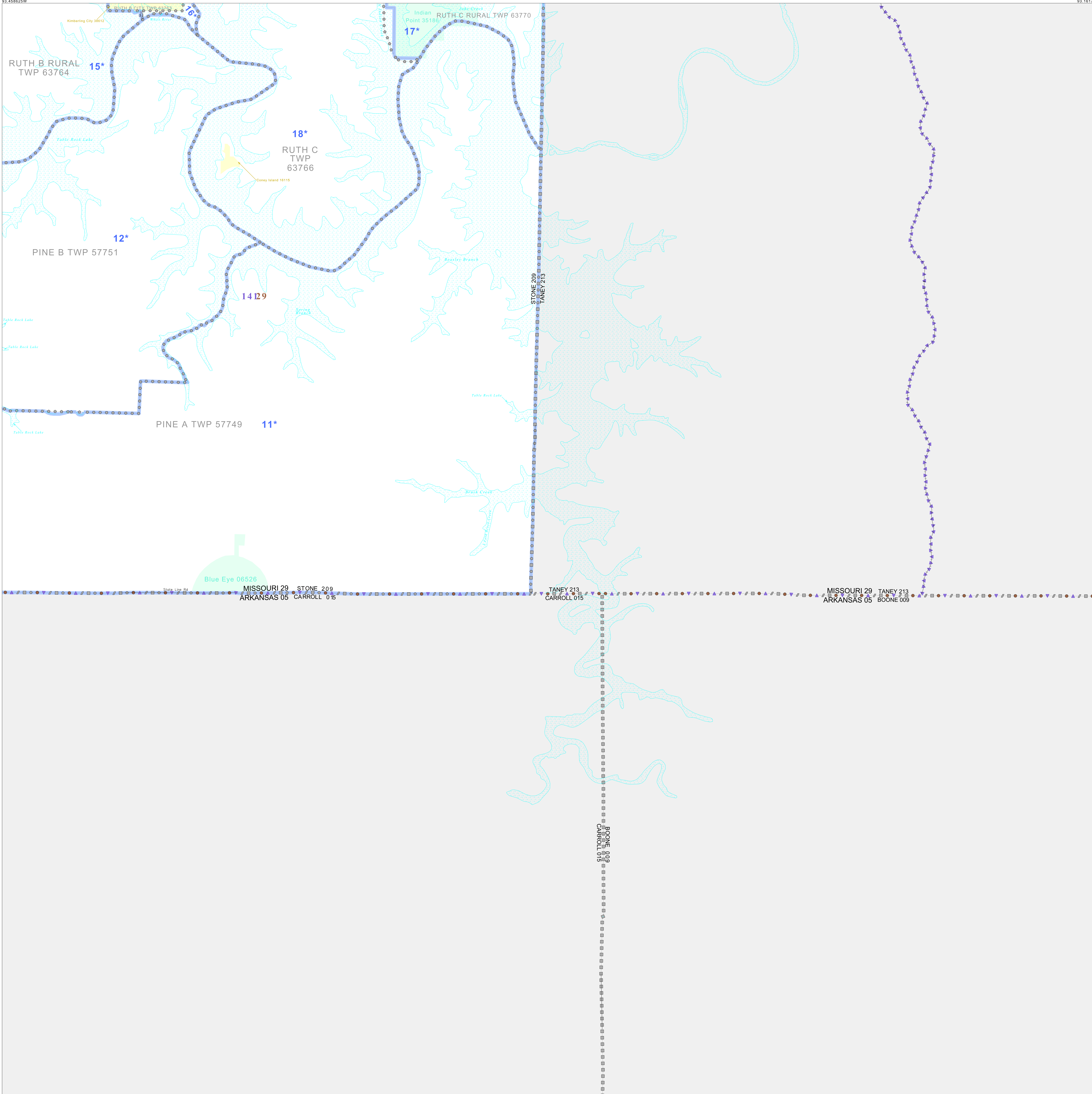


P.L. 94-171 VOTING DISTRICT/STATE LEGISLATIVE DISTRICT OUTLINE MAP (CENSUS 2000)

36 627603N
93 458625W

36 627603N
93 161701W



GEOGRAPHIC AREAS LEGEND

SYMBOL	NAME STYLE
*****	INTERNATIONAL
//////	STATE
□□□□	COUNTY
○	MINOR CIVIL DIV. ¹
Yellow box	Incorporated Place ¹
Light blue box	Census Designated Place ²
Blue line	Voting District
Red line	SLD-Senate
Blue line with triangles	SLD-House
Blue dashed line	Minority
Grey box	Inset
White box	Out Area

Abbreviation Reference: AIR - American Indian Reservation; SDAISA - State Designated American Indian Statistical Area

¹ A "*" following a place name indicates that the place is coterminous with a MCD. A "-" indicates that the place is also a false MCD. In both cases, the MCD name is shown only when it differs from the place name.

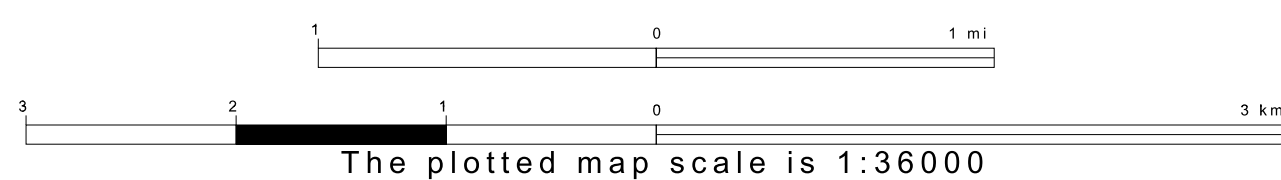
² A "*" following a VTD code indicates an actual voting district. Its absence indicates that the VTD is a pseudo voting district or no information is available as to its status.

Voting Districts

Code	Name
11*	PineA Voting District
12*	PineB Voting District
15*	RuthB Rural Voting District
15*	RuthC Rural Voting District
17*	RuthC Voting District
18*	RuthC West 1A2

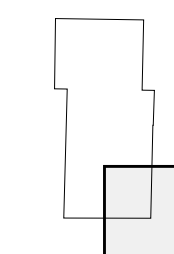
36 388642N
93 458625W

36 388642N
93 161701W



Sheet Location within County

Key to Adjacent Sheets



3	4
5	6

ST: Missouri (29)
COU: Stone (209)
SHEET 6 OF 6 PARENT SHEETS

