

P. L. 94-171 COUNTY BLOCK MAP (CENSUS 2000)

36 823260N  
93.349073W

36 823260N  
93.240994W

CHRISTIAN 043  
STONE 208

CHRISTIAN 043  
TANEY 213

STONE 208  
TANEY 213

JASPER TWP 36584  
23\*

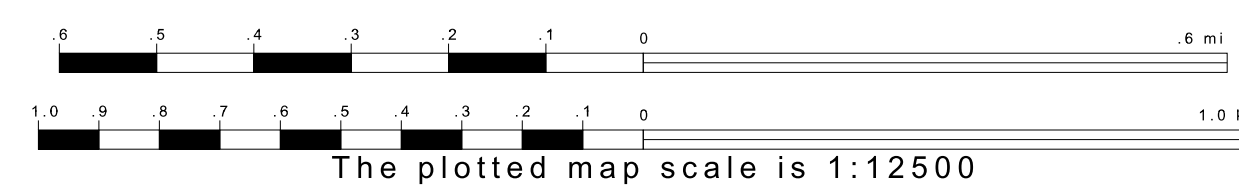
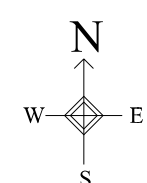
BRANSON TWP 07984

9801

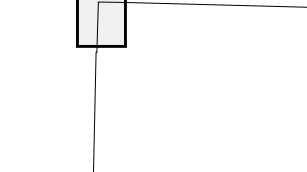
9802

36 740288N  
93.349073W

36 740288N  
93.240994W




Sheet Location within County



Key to Adjacent Sheets

	1	2
7		8

ST: Missouri (29)  
COU: Taney (213)  
SHEET 1 OF 24 PARENT SHEETS



GEOGRAPHIC AREAS LEGEND

SYMBOL	NAME STYLE
*****	INTERNATIONAL
///////	STATE
□□□□□	COUNTY
○●○●○●	MINOR CIVIL DIV'
Yellow box	Incorporated Place <sup>1</sup>
Pink box	Census Designated Place <sup>2</sup>
Blue dashed line	Corporate Offset Boundary
Blue dotted line	Voting District <sup>3</sup>
Red line	Census Tract
Red dashed line	BLOCK <sup>3</sup>
Blue dashed box	Military
Inset box	Inset
Out Area box	Out Area

1 A "\*" following a place name indicates that the place is coterminous with a MCD. A "-" indicates that the place is also a false MCD. In both cases, the MCD name is shown only when it differs from the place name.  
2 A "\*" following a VTD code indicates an actual voting district. Its absence indicates that the VTD is a pseudo voting district or no information is available as to its status.  
3 A "\*" following a block number indicates that the block number is repeated elsewhere in the block.