

37 662071N
91 835693W

37 662071N
91 835693W

GEOGRAPHIC AREAS LEGEND

SYMBOL	NAME STYLE
*****	INTERNATIONAL
//////	STATE
□□□□□□	COUNTY
○●○●○●	MINOR CIVIL DIV ¹
■ ■ ■ ■ ■ ■	Incorporated Place ¹
■ ■ ■ ■ ■ ■	Census Designated Place ¹
▬▬▬▬▬▬	Voting District ²
●●●●●●	SLD-Senate
▲▲▲▲▲▲	SLD-House
⋮	Minority
□	Inset
□	Out Area

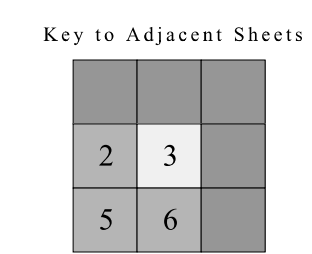
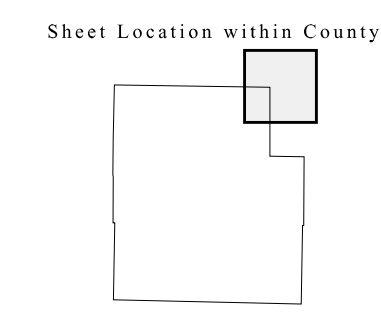
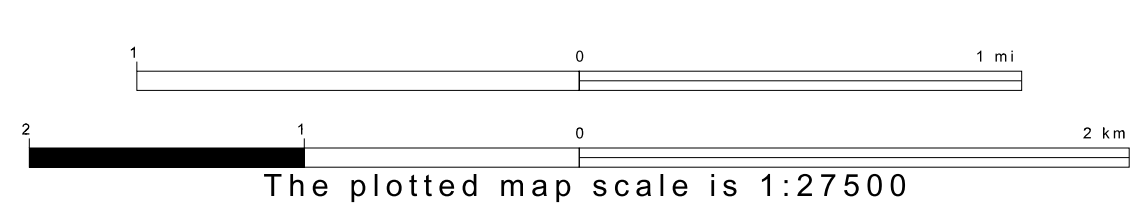

Abbreviation Reference: AIR - American Indian Reservation; SDAISA - State Designated American Indian Statistical Area

¹ A " " following a place name indicates that the place is coterminous with a MCD. A " " indicates that the place is also a MCD. In both cases, the MCD name is shown only when it differs from the place name.

² A " " following a VTD code indicates an actual voting district. Its absence indicates that the VTD is a pseudo voting district or no information is available as to its status.

Voting Districts

Code	Name
20*	Sherrill Voting District



ST: Missouri (29)
COU: Texas (215)
SHEET 3 OF 12 PARENT SHEETS

