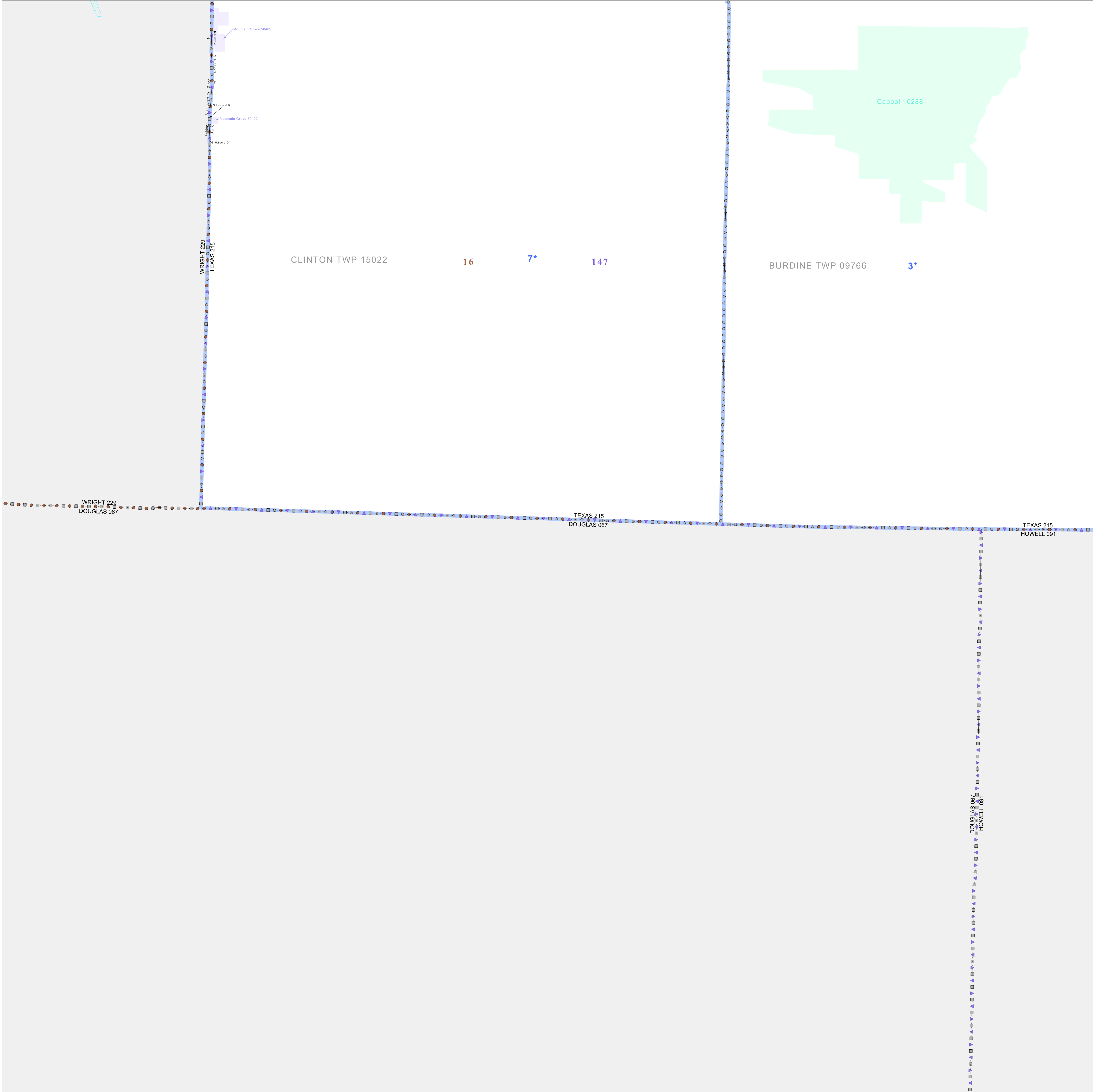


P.L. 94-171 VOTING DISTRICT/STATE LEGISLATIVE DISTRICT OUTLINE MAP (CENSUS 2000)

37 144505N
92.292190W

37 144505N
92.064241W



GEOGRAPHIC AREAS LEGEND

SYMBOL	NAME STYLE
*****	INTERNATIONAL
//////	STATE
□□□□	COUNTY
○ ○ ○ ○	MINOR CIVIL DIV ¹
■ ■ ■ ■	Incorporated Place ¹
■ ■ ■ ■	Census Designated Place ¹
■ ■ ■ ■	Voting District ²
● ● ● ●	SLD-Senate
▲ ▲ ▲ ▲	SLD-House

Map navigation controls:

Abbreviation Reference: AIR - American Indian Reservation; SDAISA - State Designated American Indian Statistical Area

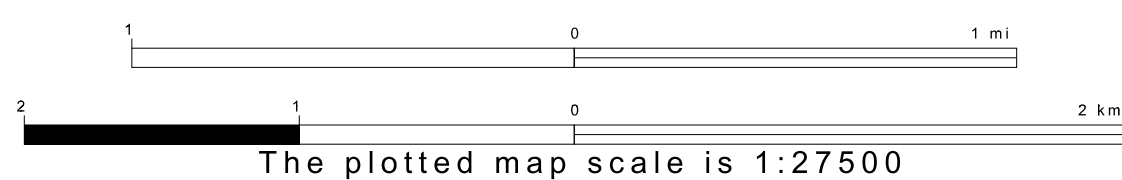
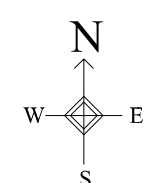
¹ A "*" following a place name indicates that the place is coterminous with a MCD. A "-" indicates that the place is also a false MCD. In both cases, the MCD name is shown only when it differs from the place name.
² A "*" following a VTD code indicates an actual voting district. Its absence indicates that the VTD is a pseudo voting district or no information is available as to its status.

Voting Districts

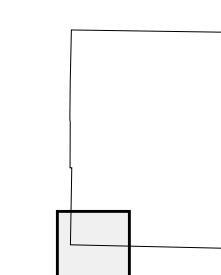
Code	Name
3*	Burdine Voting District
7*	Clinton Voting District

36.961954N
92.292190W

36.961954N
92.064241W



Sheet Location within County



Key to Adjacent Sheets

7	8
10	11

ST: Missouri (29)
 COU: Texas (215)
 SHEET 10 OF 12 PARENT SHEETS

