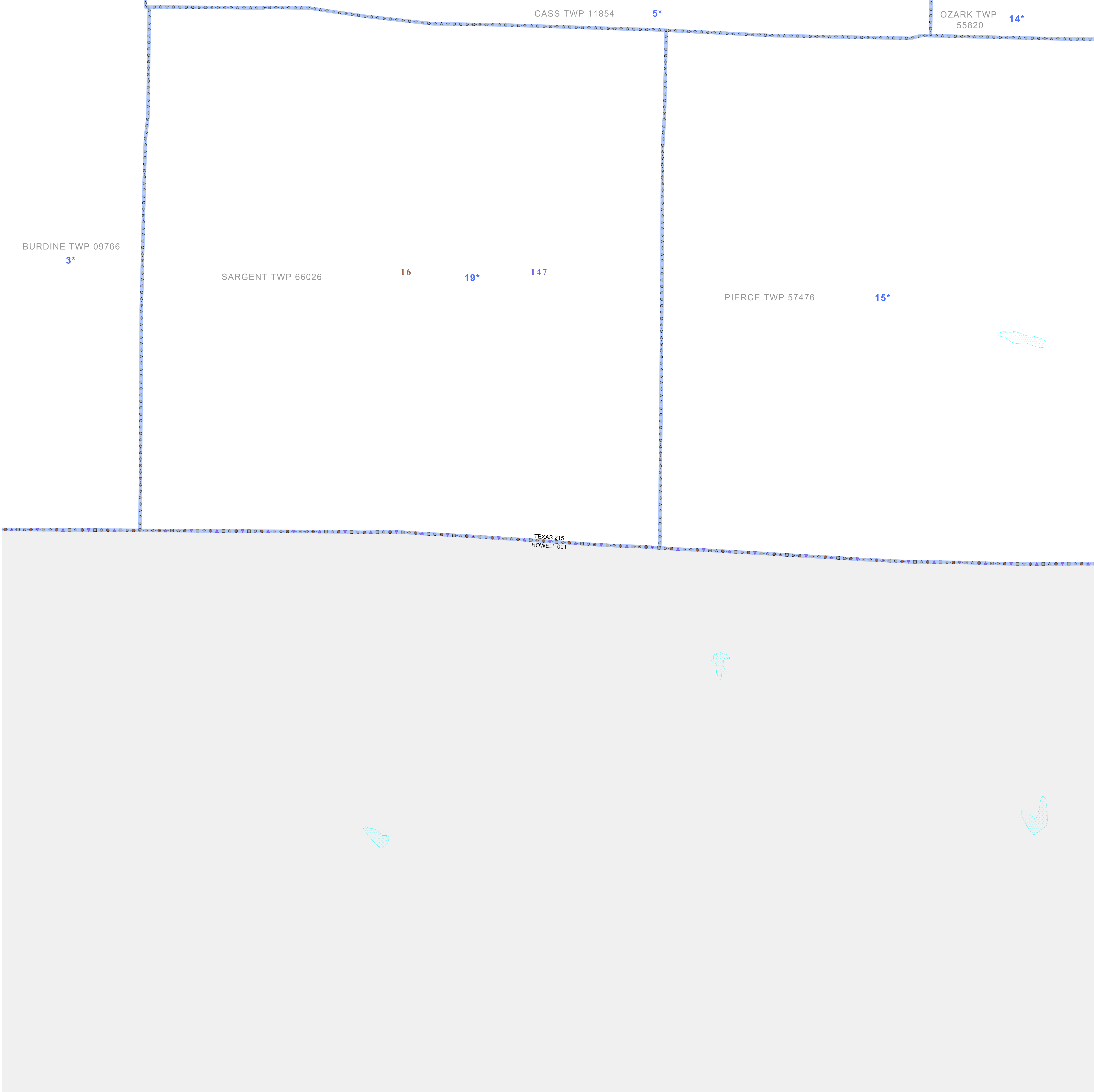


P.L. 94-171 VOTING DISTRICT/STATE LEGISLATIVE DISTRICT OUTLINE MAP (CENSUS 2000)

37 144505N
92.064241W

37 144505N
91.835693W



GEOGRAPHIC AREAS LEGEND

SYMBOL	NAME STYLE
*****	INTERNATIONAL
//////	STATE
□□□□□□	COUNTY
○●○●○●	MINOR CIVIL DIV ¹
■	Incorporated Place ¹
■	Census Designated Place ²
—	Voting District ²
●●●●●●	SLD-Senate
▲▲▲▲▲▲	SLD-House

Abbreviation Reference: AIR - American Indian Reservation; SDAISA - State Designated American Indian Statistical Area

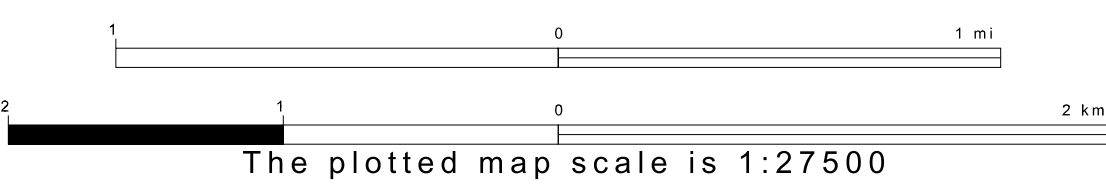
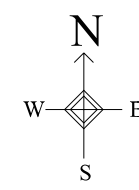
¹ A "*" following a place name indicates that the place is coterminous with a MCD. A "-" indicates that the place is also a false MCD. In both cases, the MCD name is shown only when it differs from the place name.
² A "*" following a VTD code indicates an actual voting district. Its absence indicates that the VTD is a pseudo voting district or no information is available as to its status.

Voting Districts

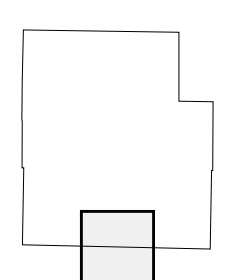
Code	Name
3*	Burdine Voting District
5*	Cass/Howell
14*	Ozark Voting District
15*	Voting District Pierce
16*	Sargent Voting District

36.961934N
92.064241W

36.961934N
91.835693W



Sheet Location within County



Key to Adjacent Sheets

7	8	9
10	11	12

ST: Missouri (29)
 COU: Texas (215)
 SHEET 11 OF 12 PARENT SHEETS

