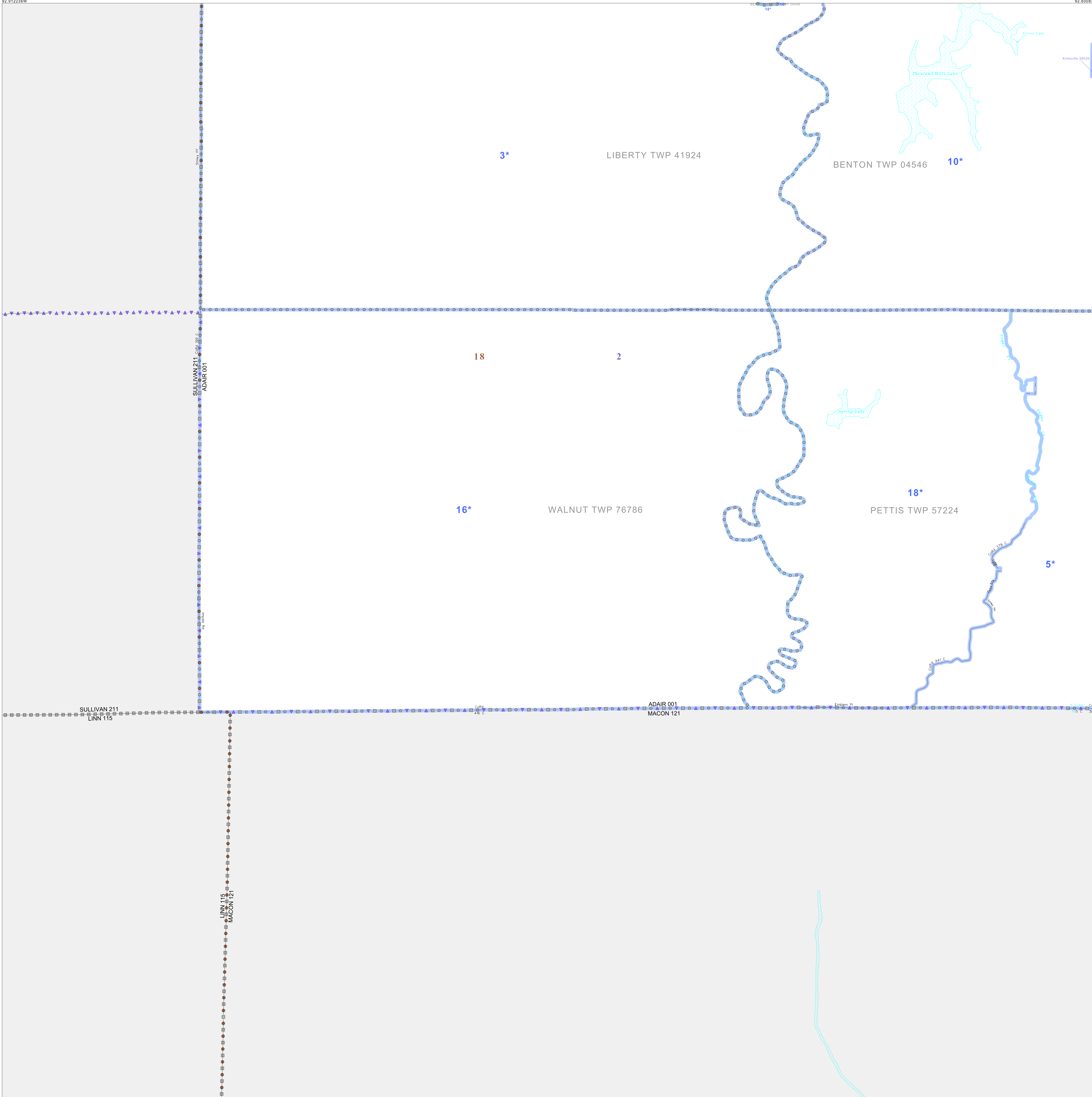


P.L. 94-171 VOTING DISTRICT/STATE LEGISLATIVE DISTRICT OUTLINE MAP (CENSUS 2000)

40 191837N
92 812236W

40 191837N
92 800838W



GEOGRAPHIC AREAS LEGEND

SYMBOL	NAME STYLE
*****	INTERNATIONAL
//////	STATE
□□□□	COUNTY
○●○●	MINOR CIVIL DIV. ¹
■	Incorporated Place ¹
■	Census Designated Place ²
—	Voting District
●●●●	SLD-Senate
▲▲▲▲	SLD-House

Abbreviation Reference: AIR - American Indian Reservation; SDAISA - State Designated American Indian Statistical Area

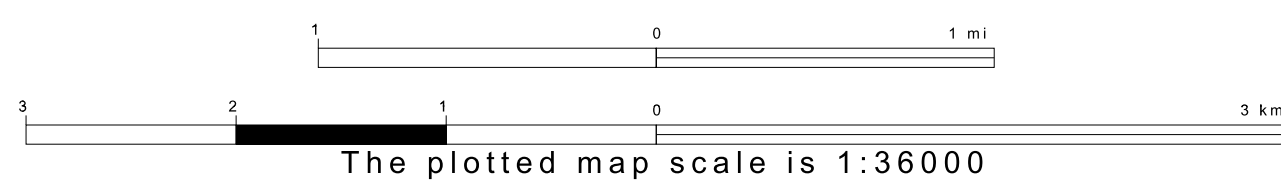
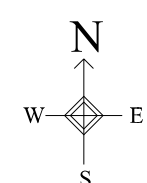
¹ A "*" following a place name indicates that the place is coterminous with a MCD. A "-" indicates that the place is also a MCD. In both cases, the MCD name is shown only when it differs from the place name.
² A "*" following a VTD code indicates an actual voting district. Its absence indicates that the VTD is a pseudo voting district or no information is available as to its status.

Voting Districts

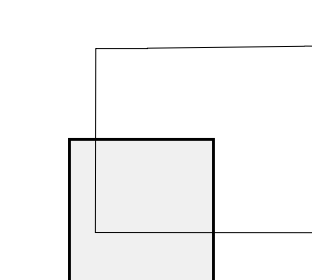
Code	Name
3*	Federal Voting District
5*	Willard Voting District
10*	Benton/Benton Voting District
18*	SWBenton-1 Voting District
18*	Union/Kempke Voting District
18*	Yarrow Voting District

39 953019N
92 812236W

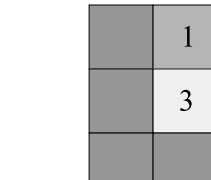
39 953019N
92 800838W



Sheet Location within County



Key to Adjacent Sheets



ST: Missouri (29)
 COU: Adair (001)
 SHEET 3 OF 4 PARENT SHEETS

P.L. 94-171 VTD/SLD OUTLINE MAP (Census 2000)
 (CKPLVTD) 217290010030000000