

P. L. 94-171 COUNTY BLOCK MAP (CENSUS 2000)

40 173940N
95 090324W

40 173950N
94 917873W

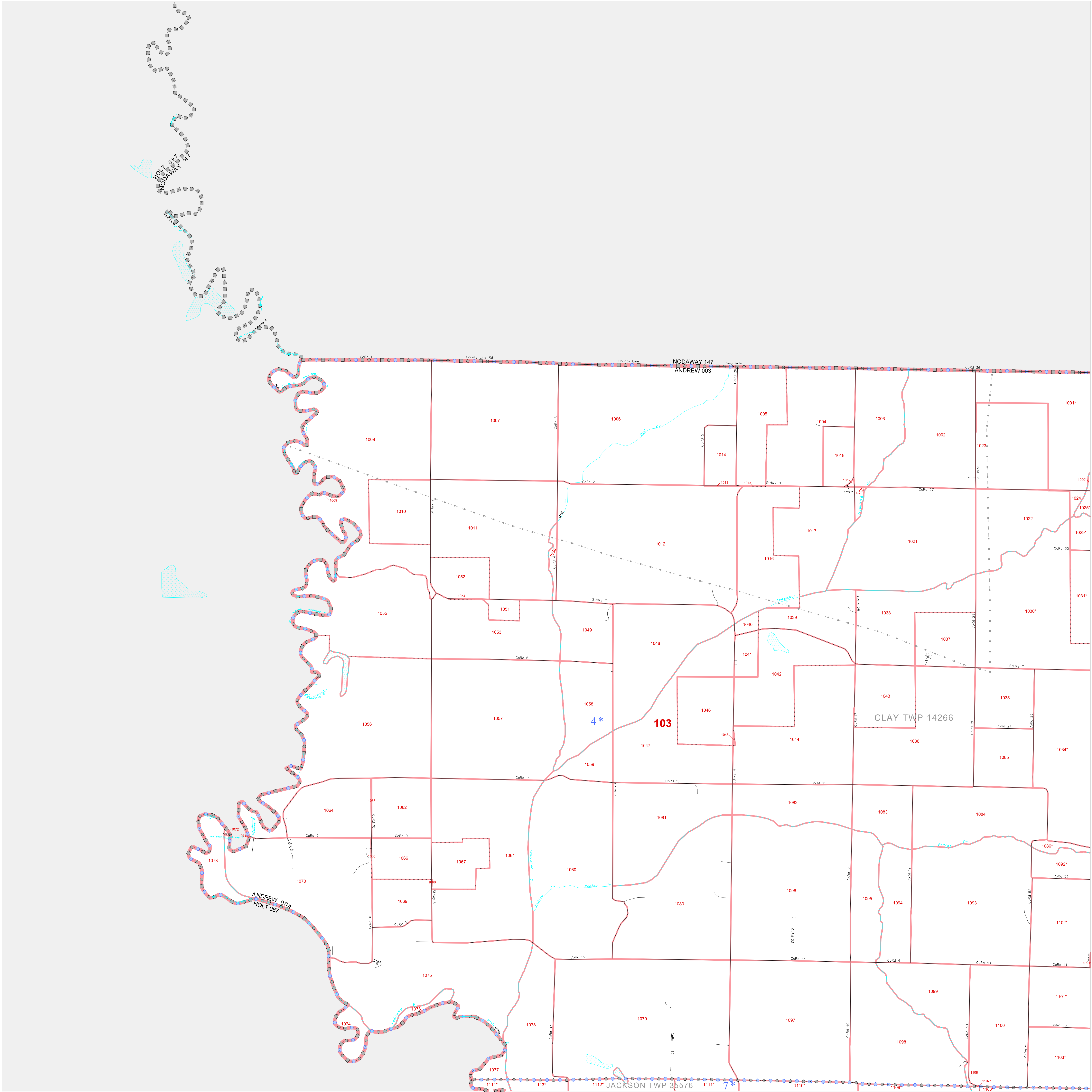
GEOGRAPHIC AREAS LEGEND

SYMBOL	NAME STYLE
*****	INTERNATIONAL
///////	STATE
■■■■■	COUNTY
●●●●●	MINOR CIVIL DIV. ¹
■	Incorporated Place ²
■	Census Designated Place ²
-----	Corporate Offset Boundary
●●●●●	Voting District ³
■■■■■	Census Tract
■■■■■	BLOCK ³
■	Military
■	Inset
■	Out Area

1 A "*" following a place name indicates that the place is coterminous with a MCD. "A*" indicates that the place is also a false MCD. In both cases, the MCD name is shown only when it differs from the place name.

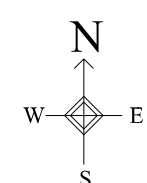
2 A "*" following a VTD code indicates an actual voting district. Its absence indicates that the VTD is a pseudo voting district or no information is available as to its status.

3 A "*" following a block number indicates that the block number is repeated elsewhere in the block.



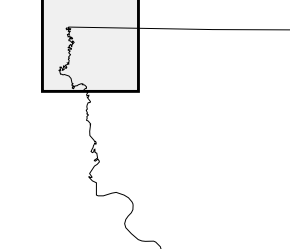
40 041298N
95 090324W

40 041298N
94 917873W

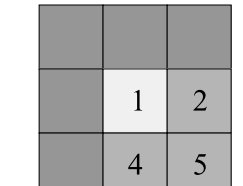


The plotted map scale is 1:20000

Sheet Location within County



Key to Adjacent Sheets



ST: Missouri (29)
COU: Andrew (003)
SHEET 1 OF 9 PARENT SHEETS

