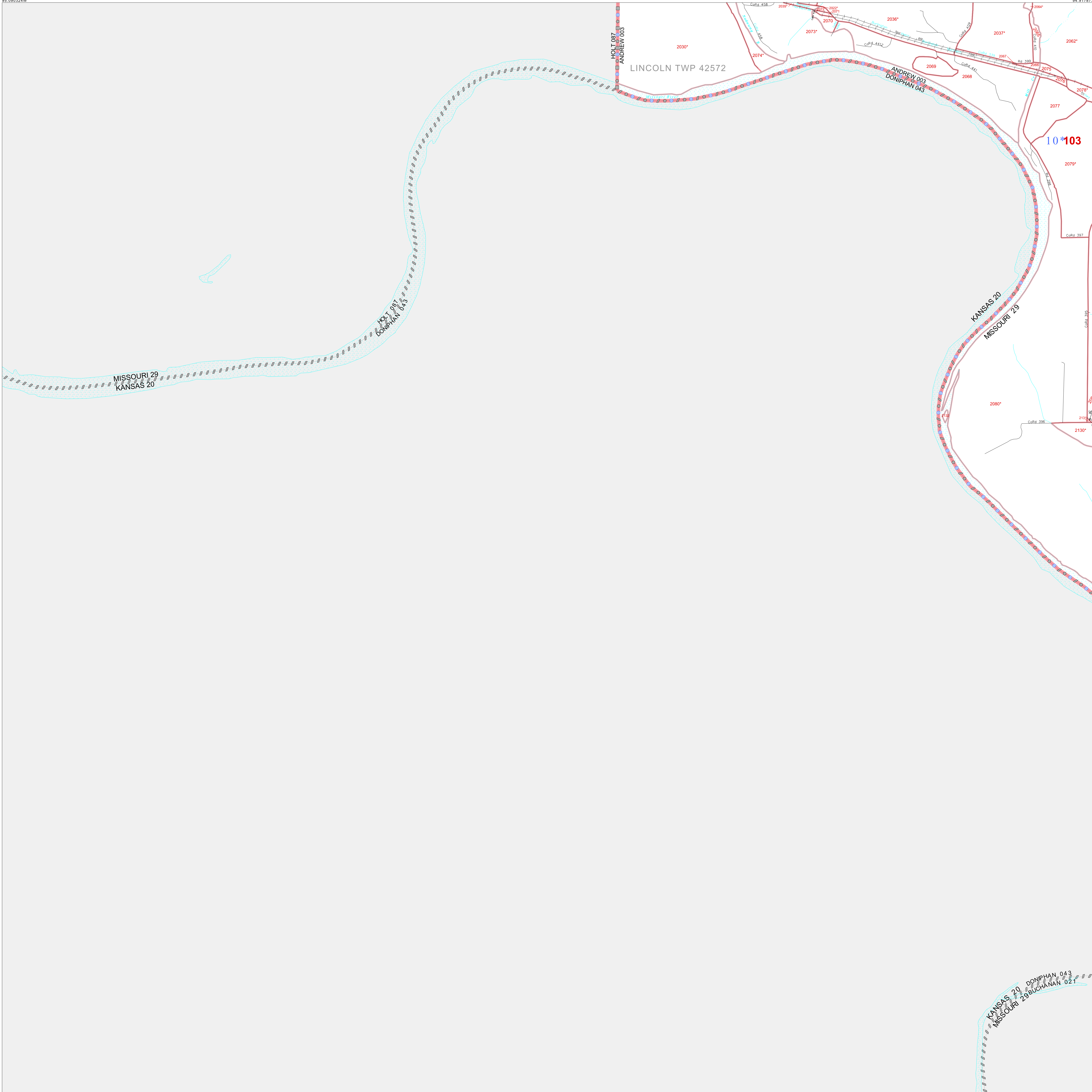


P. L. 94-171 COUNTY BLOCK MAP (CENSUS 2000)

39 008616N  
95 090324W

39 008616N  
94 917873W



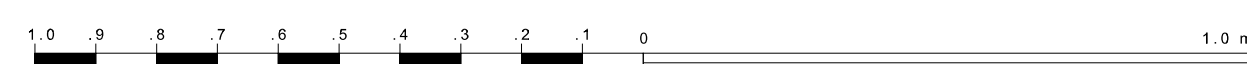
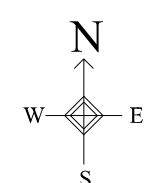
GEOGRAPHIC AREAS LEGEND

SYMBOL	NAME STYLE
☆☆☆☆☆	INTERNATIONAL
///////	STATE
■■■■■	COUNTY
□□□□□	MINOR CIVIL DIV. <sup>1</sup>
■	Incorporated Place <sup>1</sup>
■	Census Designated Place <sup>1</sup>
---	Corporate Offset Boundary
●●●●●	Voting District <sup>2</sup>
---	Census Tract
---	BLOCK <sup>3</sup>
■	Military
Inset	Inset
Out Area	Out Area

1 A "\*" following a place name indicates that the place is coterminous with a MCD. A "-" indicates that the place is also a false MCD. In both cases, the MCD name is shown only when it differs from the place name.  
 2 A "\*" following a VTD code indicates an actual voting district. Its absence indicates that the VTD is a pseudo voting district or no information is available as to its status.  
 3 A "\*" following a block number indicates that the block number is repeated elsewhere in the block.

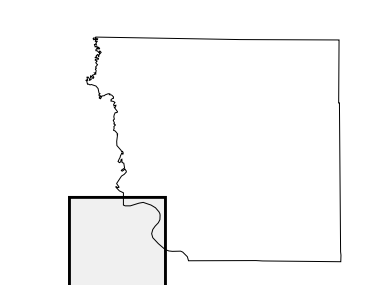
39 775934N  
95 090324W

39 775934N  
94 917873W



The plotted map scale is 1:20000

Sheet Location within County



Key to Adjacent Sheets

4	5
7	8

ST: Missouri (29)  
 COU: Andrew (003)  
 SHEET 7 OF 9 PARENT SHEETS

