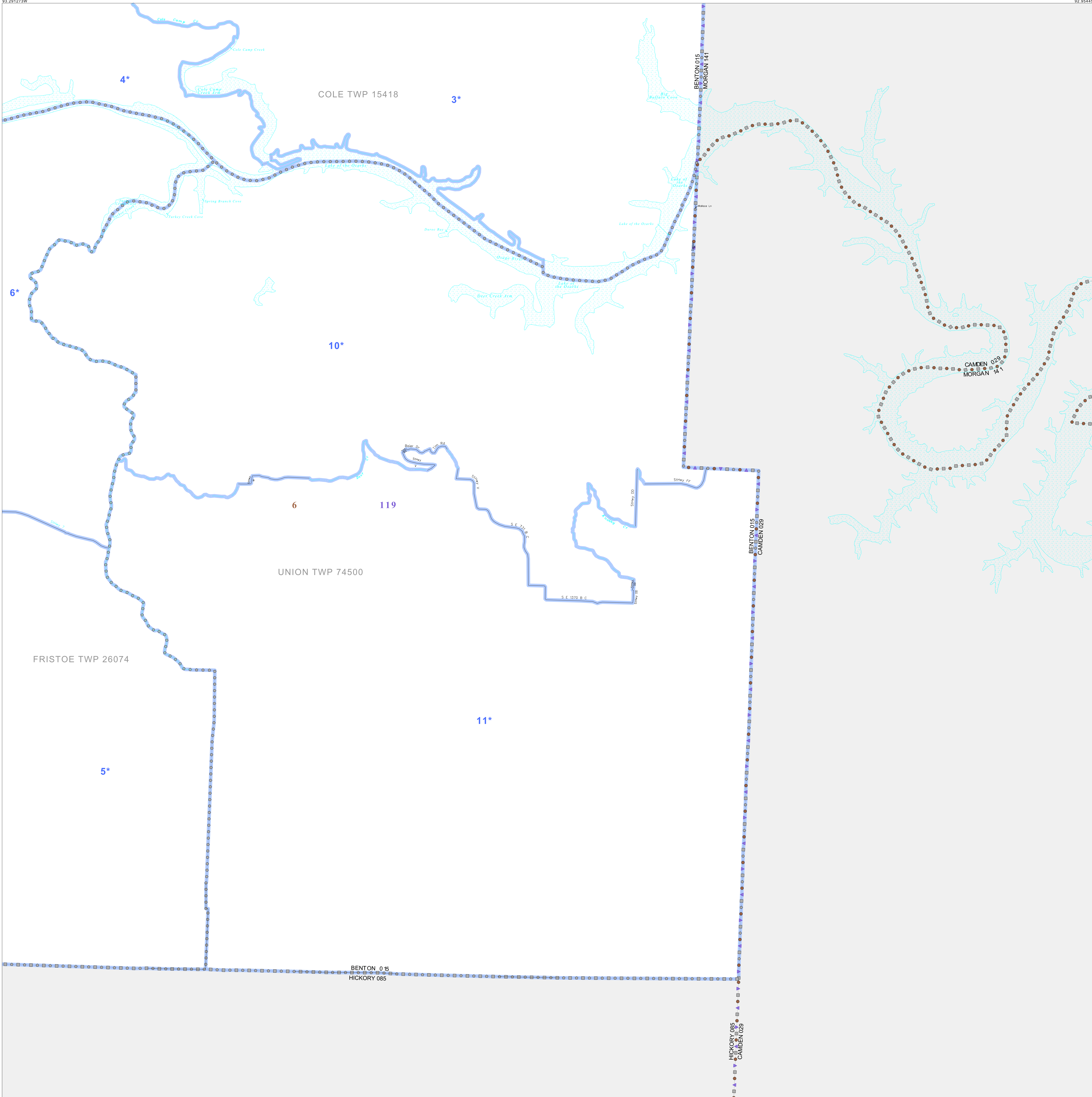


38 294855N  
93 291273W

38 294855N  
92 954453W



GEOGRAPHIC AREAS LEGEND

SYMBOL	NAME STYLE
*****	INTERNATIONAL
=====	STATE
▣▣▣▣▣	COUNTY
○●○●○●	MINOR CIVIL DIV. <sup>1</sup>
■	Incorporated Place <sup>1</sup>
■	Census Designated Place <sup>2</sup>
—	Voting District
●●●●●	SLD-Senate
▲▲▲▲▲	SLD-House
⋮	Military
□	Inset
□	Out Area

Abbreviation Reference: AIR - American Indian Reservation; SDAISA - State Designated American Indian Statistical Area

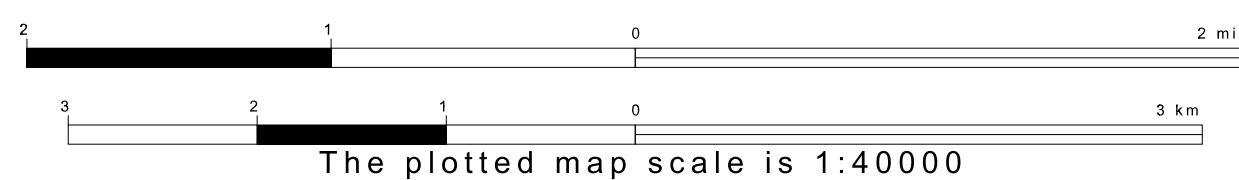
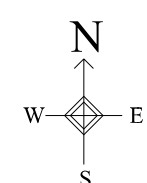
<sup>1</sup> A "\*" following a place name indicates that the place is coterminous with a MCD. A "-" indicates that the place is also a false MCD. In both cases, the MCD name is shown only when it differs from the place name.  
<sup>2</sup> A "\*" following a VTD code indicates an actual voting district. Its absence indicates that the VTD is a pseudo voting district or no information is available as to its status.

Voting Districts

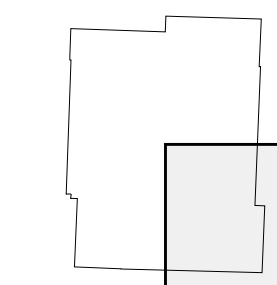
Code	Name
3*	Cole1 Voting District
4*	Cole2 Voting District
5*	Fristoe13 Voting District
6*	Fristoe14 Voting District
10*	UnionNorth Voting District
11*	UnionSouth Voting District

38 033514N  
93 291273W

38 033514N  
92 954453W



Sheet Location within County



Key to Adjacent Sheets

1	2
3	4

ST: Missouri (29)  
 COU: Benton (015)  
 SHEET 4 OF 4 PARENT SHEETS

