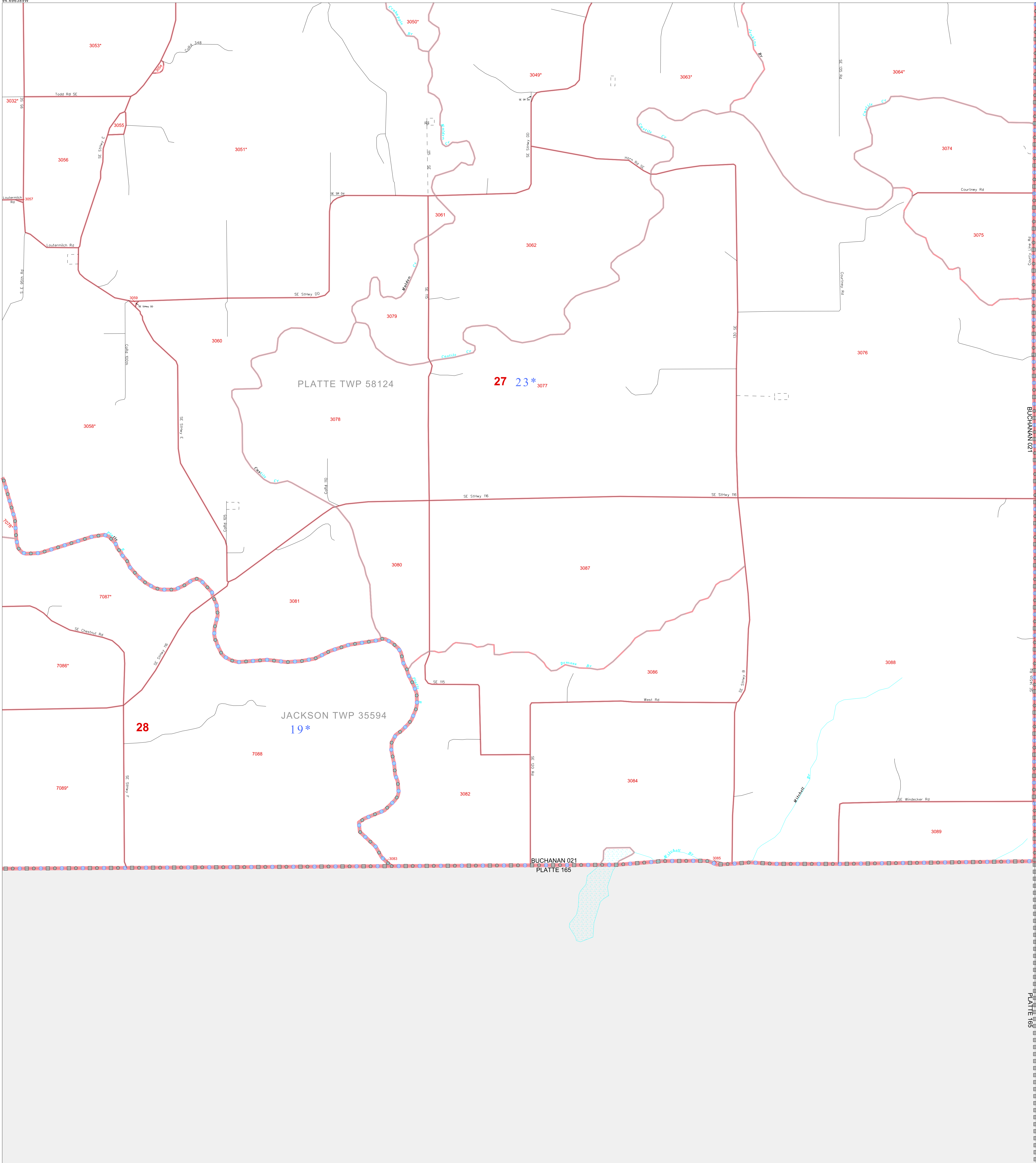


P. L. 94-171 COUNTY BLOCK MAP (CENSUS 2000)

39 593403N
94 686389W

39 593403N
94 686389W



GEOGRAPHIC AREAS LEGEND

SYMBOL	NAME STYLE
*****	INTERNATIONAL
//////	STATE
□□□□	COUNTY
□□□□	MINOR CIVIL DIV. ¹
Yellow box	Incorporated Place ¹
Pink box	Census Designated Place ¹
--- --	Corporate Offset Boundary
Blue dotted line	Voting District ²
Red line	Census Tract
Red line with asterisk	BLOCK ³

1 A "*" following a place name indicates that the place is coterminous with a MCD. A "-" indicates that the place is also a false MCD. In both cases, the MCD name is shown only when it differs from the place name.

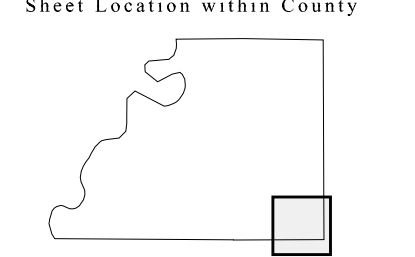
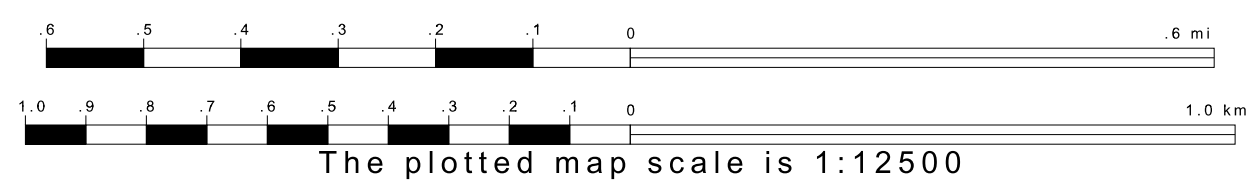
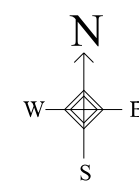
2 A "*" following a VTD code indicates an actual voting district. Its absence indicates that the VTD is a pseudo voting district or no information is available as to its status.

3 A "*" following a block number indicates that the block number is repeated elsewhere in the block.

Military Inset Out Area

39 510473N
94 696389W

39 510473N
94 696389W



Key to Adjacent Sheets

12	13
17	18

ST: Missouri (29)
COU: Buchanan (021)
SHEET 18 OF 18 PARENT SHEETS

