

P.L. 94-171 VOTING DISTRICT/STATE LEGISLATIVE DISTRICT OUTLINE MAP (CENSUS 2000)

GEOGRAPHIC AREAS LEGEND

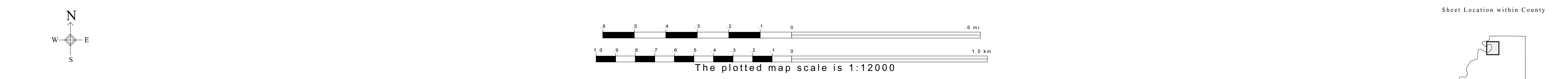
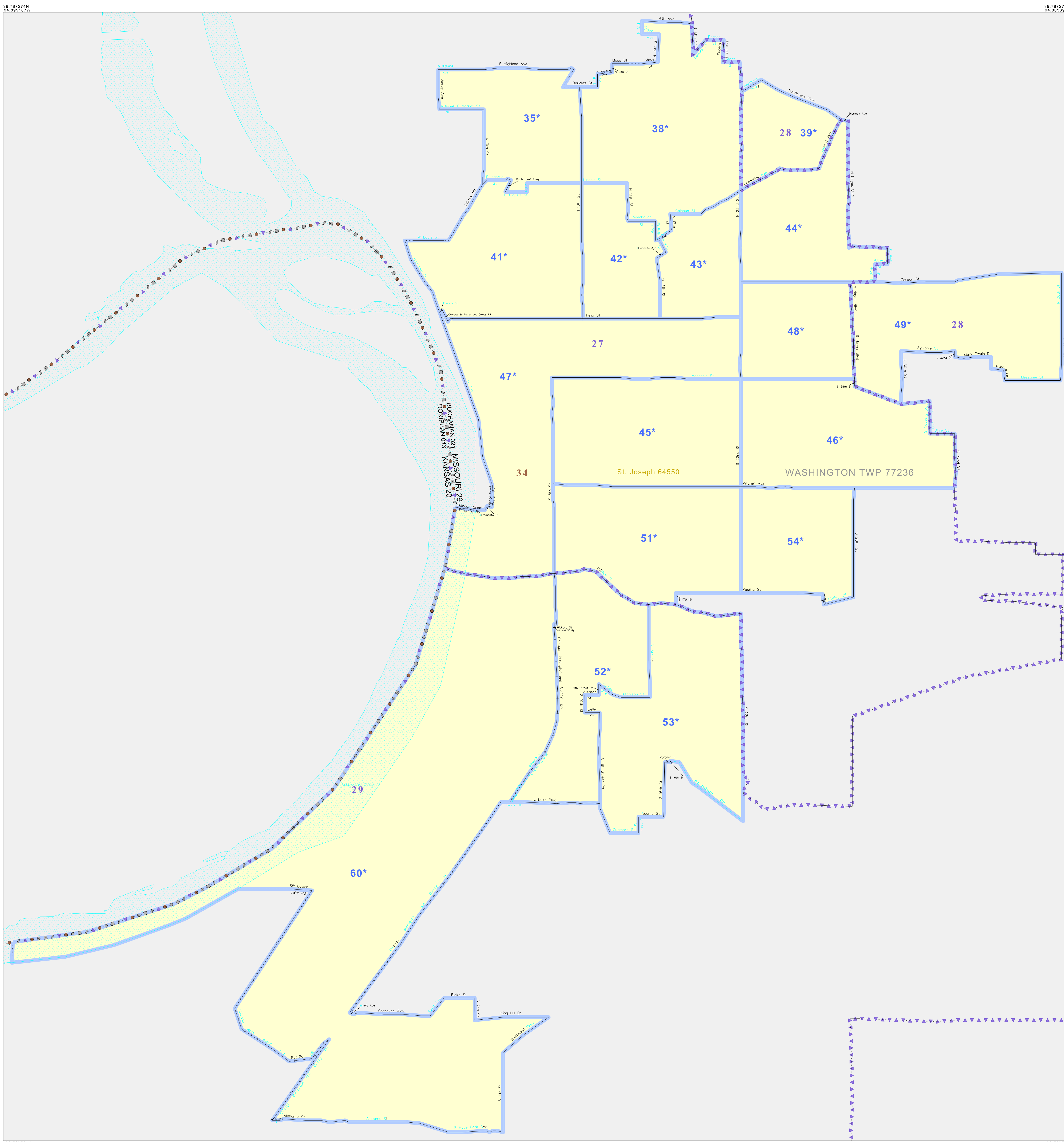
SYMBOL	NAME STYLE
*****	INTERNATIONAL
//////	STATE
□□□□□	COUNTY
○●○●○	MINOR CIVIL DIV ¹
■	Incorporated Place ¹
■	Census Designated Place ²
—	Voting District
●●●●●	SLD-Senate
▲▲▲▲▲	SLD-House
□	Minority
□	Inset
□	Out Area

Abbreviation Reference: AIR - American Indian Reservation; SDAISA - State Designated American Indian Statistical Area

¹ A "*" following a place name indicates that the place is coextensive with a MCD. A "-" indicates that the place is also a false MCD. In both cases, the MCD name is shown only when it differs from the place name.
² A "*" following a VTD code indicates an actual voting district. Its absence indicates that the VTD is a pseudo voting district or no information is available as to its status.

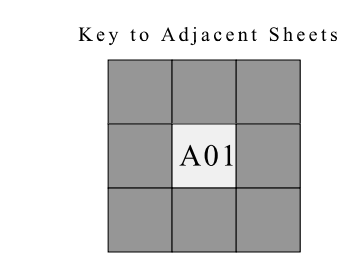
Voting Districts

Code	Name
35*	Voting District 35
38*	Voting District 38
28	Voting District 28
39*	Voting District 39
44*	Voting District 44
41*	Voting District 41
42*	Voting District 42
43*	Voting District 43
44*	Voting District 44
45*	Voting District 45
46*	Voting District 46
47*	Voting District 47
48*	Voting District 48
49*	Voting District 49
28	Voting District 28
34	Voting District 34
45*	Voting District 45
46*	Voting District 46
51*	Voting District 51
54*	Voting District 54
52*	Voting District 52
53*	Voting District 53
29	Voting District 29
60*	Voting District 60




The plotted map scale is 1:12000

Sheet Location within County



ST: Missouri (29)
 COU: Buchanan (021)
 INSET SHEET A01



All legal boundaries and names are as of January 1, 2000. The boundaries shown on this map are for Census Bureau statistical data collection and tabulation purposes only; their depiction and designation for statistical purposes does not constitute a determination of jurisdictional authority or rights of ownership or entitlement. U.S. DEPARTMENT OF COMMERCE Economics and Statistics Administration U.S. Census Bureau