
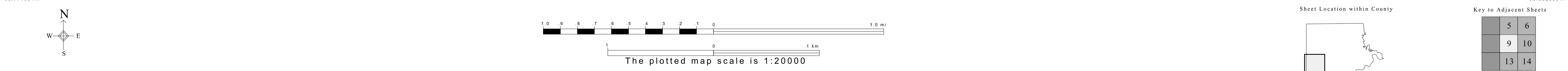
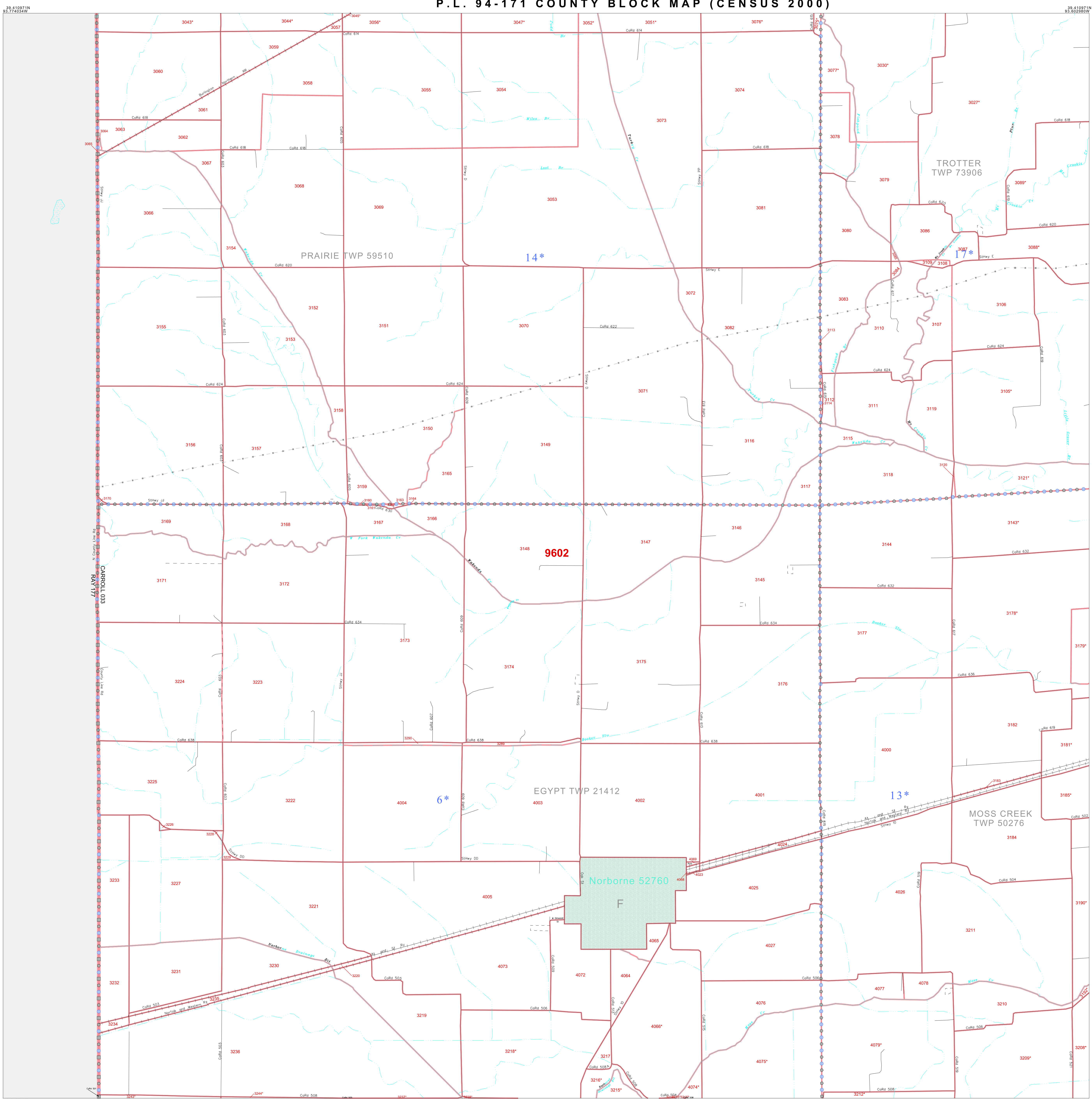


P. L. 94-171 COUNTY BLOCK MAP (CENSUS 2000)


GEOGRAPHIC AREAS LEGEND

| SYMBOL    | NAME STYLE                           |
|-----------|--------------------------------------|
| *****     | INTERNATIONAL                        |
| //////    | STATE                                |
| □□□□      | COUNTY                               |
| □□□□□     | MINOR CIVIL DIV.                     |
| ■ ■ ■ ■ ■ | Incorporated Place <sup>1</sup>      |
| ■ ■ ■ ■ ■ | Census Designated Place <sup>2</sup> |
| -----     | Corporate Offset Boundary            |
| .....     | Voting District <sup>3</sup>         |
| -----     | Census Tract                         |
| -----     | BLOCK <sup>3</sup>                   |
| -----     | Military                             |
| Inset     | Out Area                             |

1 A "\*" following a place name indicates that the place is coterminous with a MCD. A "-" indicates that the place is also a false MCD. In both cases, the MCD name is shown only when it differs from the place name.  
 2 A "\*" following a VTD code indicates an actual voting district. Its absence indicates that the VTD is a pseudo voting district or no information is available as to its status.  
 3 A "\*" following a block number indicates that the block number is repeated elsewhere in the block.



ST: Missouri (29)  
 COU: Carroll (033)  
 SHEET 9 OF 15 PARENT SHEETS



All legal boundaries and names are as of January 1, 2000. The boundaries shown on this map are for Census Bureau statistical data collection and tabulation purposes only; their depiction and designation for statistical purposes does not constitute a determination of jurisdictional authority or rights of ownership or entitlement. U.S. DEPARTMENT OF COMMERCE Economics and Statistics Administration U.S. Census Bureau