

P.L. 94-171 COUNTY BLOCK MAP (CENSUS 2000)

38 680226N  
92 502766W

38 680226N  
92 376653W

**GEOGRAPHIC AREAS LEGEND**

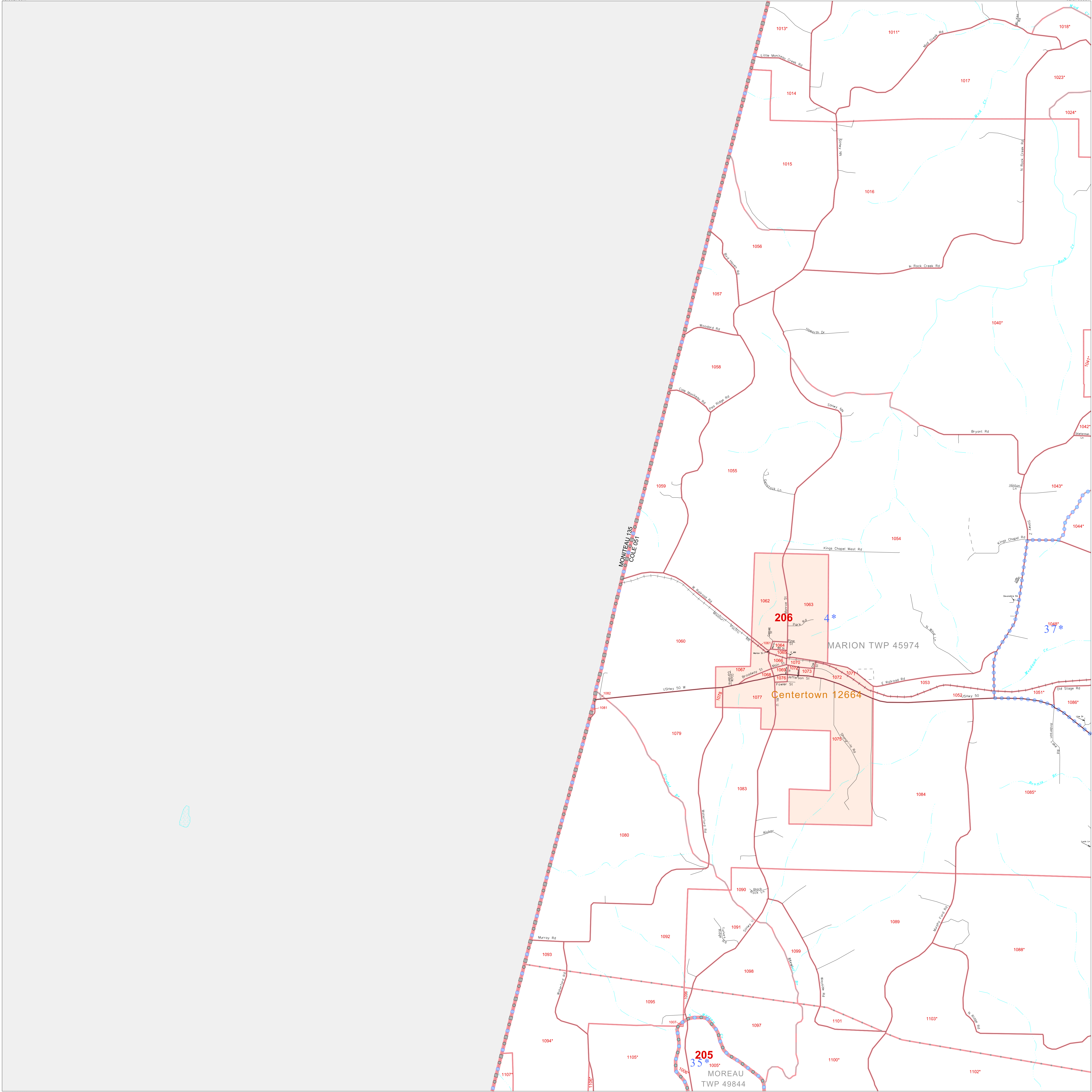
SYMBOL	NAME STYLE
*****	INTERNATIONAL
///////	STATE
□□□□□	COUNTY
□□□□□	MINOR CIVIL DIV. <sup>1</sup>
■ ■ ■ ■ ■	Incorporated Place <sup>2</sup>
■ ■ ■ ■ ■	Census Designated Place <sup>2</sup>
.....	Corporate Offset Boundary
●●●●●	Voting District <sup>3</sup>
—	Census Tract
—	BLOCK <sup>3</sup>
■ ■ ■ ■ ■	Military

Inset    Out Area

1 A "\*" following a place name indicates that the place is coterminous with a MCD. A "-" indicates that the place is also a false MCD. In both cases, the MCD name is shown only when it differs from the place name.

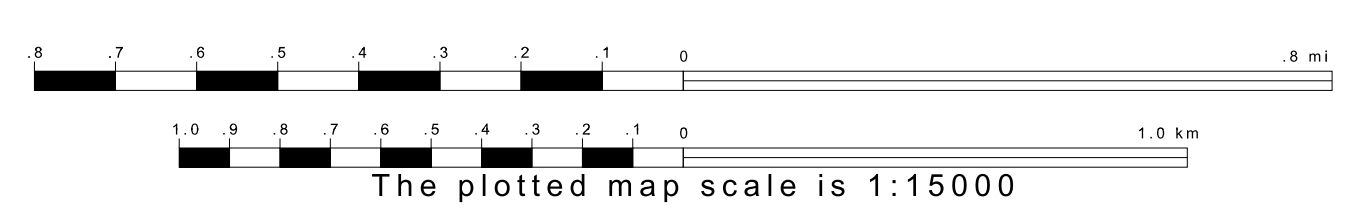
2 A "\*" following a VTD code indicates an actual voting district. Its absence indicates that the VTD is a pseudo voting district or no information is available as to its status.

3 A "\*" following a block number indicates that the block number is repeated elsewhere in the block.

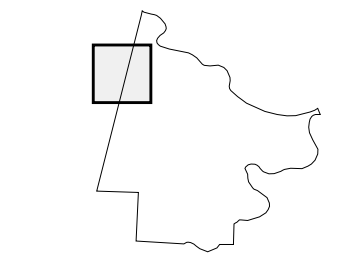


38 580650N  
92 502766W

38 580650N  
92 376653W



Sheet Location within County



Key to Adjacent Sheets

1	2
3	4
6	7

ST: Missouri (29)  
COU: Cole (051)  
SHEET 3 OF 16 PARENT SHEETS

