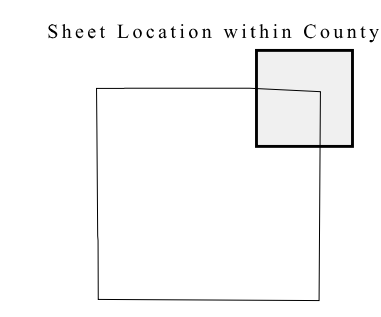
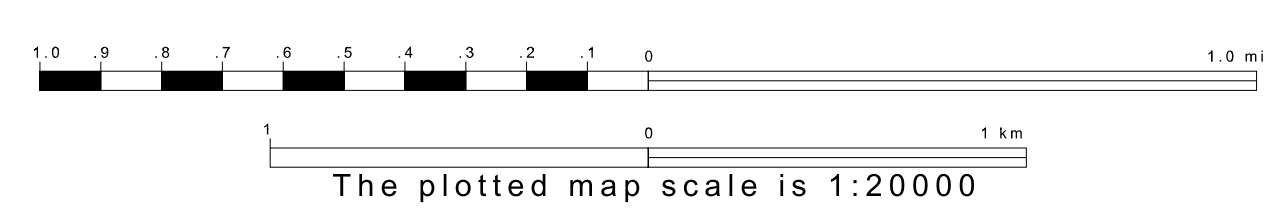
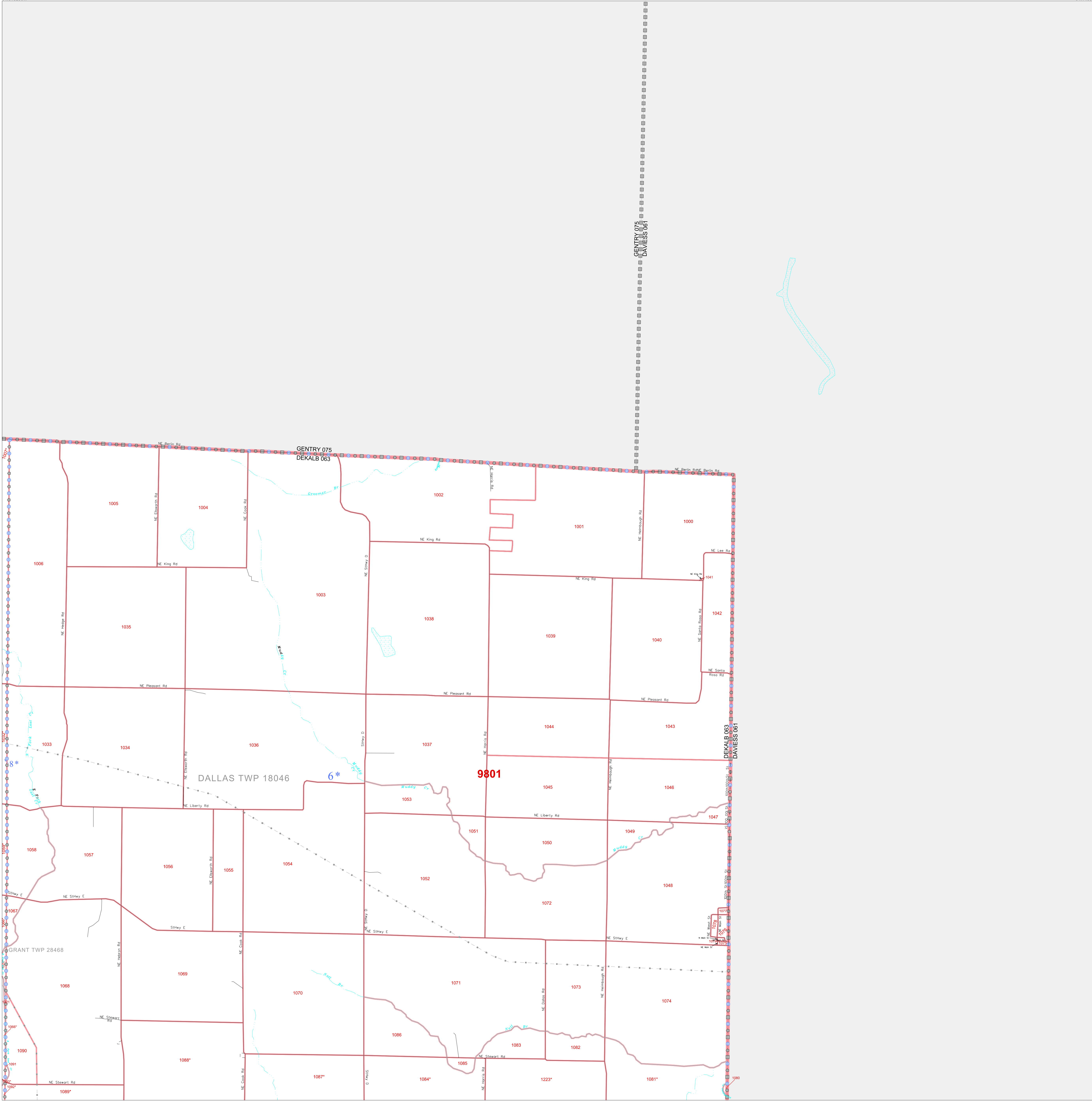


GEOGRAPHIC AREAS LEGEND

| SYMBOL | NAME STYLE |
|---------|--------------------------------------|
| ***** | INTERNATIONAL |
| ////// | STATE |
| □□□□ | COUNTY |
| □□□□ | MINOR CIVIL DIV ¹ |
| ■ ■ ■ ■ | Incorporated Place ² |
| ■ ■ ■ ■ | Census Designated Place ² |
| | Corporate Offset Boundary |
| | Voting District ³ |
| | Census Tract |
| | BLOCK ³ |
| | Military |
| | Inset |
| | Out Area |


1 A "*" following a place name indicates that the place is coterminous with a MCD. A "-" indicates that the place is also a false MCD. In both cases, the MCD name is shown only when it differs from the place name.
 2 A "*" following a VTD code indicates an actual voting district. Its absence indicates that the VTD is a pseudo voting district or no information is available as to its status.
 3 A "*" following a block number indicates that the block number is repeated elsewhere in the block.



Key to Adjacent Sheets

| | |
|---|---|
| 2 | 3 |
| 5 | 6 |

ST: Missouri (29)
 COU: DeKalb (063)
 SHEET 3 OF 9 PARENT SHEETS



All legal boundaries and names are as of January 1, 2000. The boundaries shown on this map are for Census Bureau statistical data collection and tabulation purposes only; their depiction and designation for statistical purposes does not constitute a determination of jurisdictional authority or rights of ownership or entitlement. U.S. DEPARTMENT OF COMMERCE Economics and Statistics Administration U.S. Census Bureau