

P.L. 94-171 VOTING DISTRICT/STATE LEGISLATIVE DISTRICT OUTLINE MAP (CENSUS 2000)

40 041915N
94 533596W

40 041915N
94 404415W

GENTRY 075
DEKALB 063

GEOGRAPHIC AREAS LEGEND

SYMBOL	NAME STYLE
*****	INTERNATIONAL
//////	STATE
■■■■■	COUNTY
○○○○○	MINOR CIVIL DIV ¹
■ ■ ■ ■ ■	Incorporated Place ¹
■ ■ ■ ■ ■	Census Designated Place ²
—————	Voting District
●●●●●	SLD-Senate
▲▲▲▲▲	SLD-House

Abbreviation Reference: AIR - American Indian Reservation; SDAISA - State Designated American Indian Statistical Area

¹ A "*" following a place name indicates that the place is coterminous with a MCD. A "-" indicates that the place is also a false MCD. In both cases, the MCD name is shown only when it differs from the place name.
² A "*" following a VTD code indicates an actual voting district. Its absence indicates that the VTD is a pseudo voting district or no information is available as to its status.

Voting Districts

Code	Name
8*	Grant Voting District
9*	Peik Voting District

POLK TWP 58772

12

9*

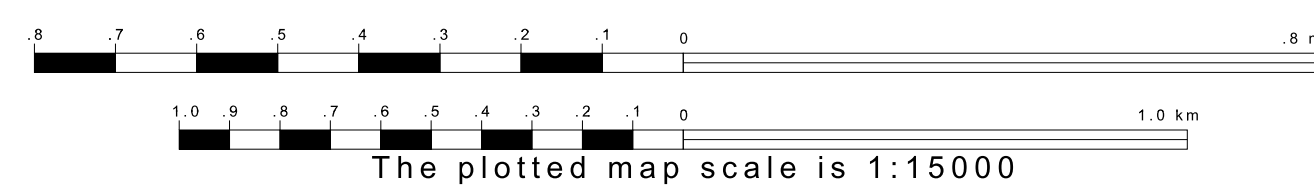
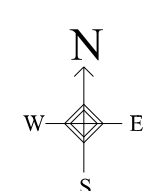
5

8*

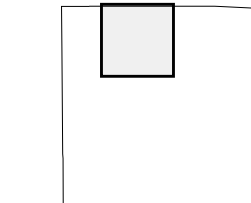
GRANT TWP 28468

39 842402N
94 533596W

39 942402N
94 404415W



Sheet Location within County



Key to Adjacent Sheets

1	2	3
5	6	7

ST: Missouri (29)
 COU: DeKalb (063)
 SHEET 2 OF 12 PARENT SHEETS

