

P.L. 94-171 VOTING DISTRICT/STATE LEGISLATIVE DISTRICT OUTLINE MAP (CENSUS 2000)

40 041915N
94 404415W

40 041915N
94 279232W

GENTRY 075
DEKALB 063

GEOGRAPHIC AREAS LEGEND

SYMBOL	NAME STYLE
*****	INTERNATIONAL
//////	STATE
□□□□	COUNTY
○○○○○	MINOR CIVIL DIV. ¹
■ ■ ■ ■ ■	Incorporated Place ¹
■ ■ ■ ■ ■	Census Designated Place ¹
▬▬▬▬▬	Voting District ²
●●●●●	SLD-Senate
▲▲▲▲▲	SLD-House
⋯⋯⋯	Military
Inset	Inset
Out Area	Out Area

Abbreviation Reference: AIR - American Indian Reservation; SDAISA - State Designated American Indian Statistical Area

¹ A " " following a place name indicates that the place is coterminous with a MCD. A " " indicates that the place is also a CDP. In both cases, the MCD name is shown only when it differs from the place name.

² A " " following a VTD code indicates an actual voting district. Its absence indicates that the VTD is a pseudo voting district or no information is available as to its status.

Voting Districts

Code	Name
6*	Dallas Voting District
8*	Grant Voting District

GRANT TWP 28468

12

8*

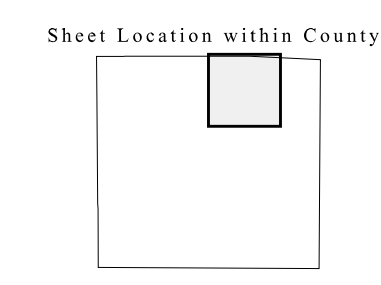
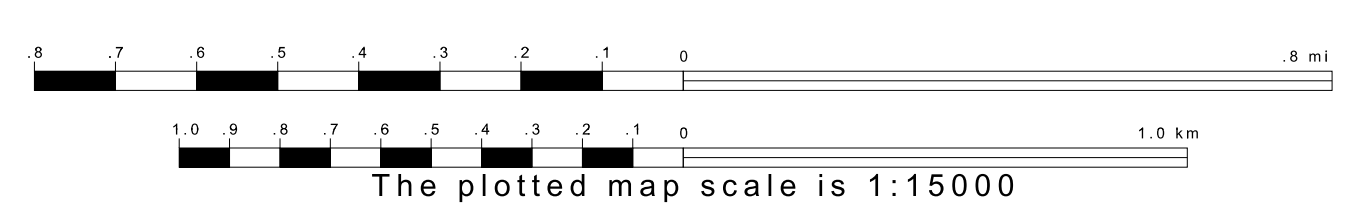
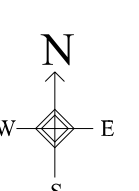
5

DALLAS TWP 18046

6*

39 842402N
94 404415W

39 842402N
94 279232W



Key to Adjacent Sheets

2	3	4
6	7	8

ST: Missouri (29)
COU: DeKalb (063)
SHEET 3 OF 12 PARENT SHEETS

