

GEOGRAPHIC AREAS LEGEND

SYMBOL	NAME STYLE
*****	INTERNATIONAL
//////	STATE
□□□□	COUNTY
○ ○ ○ ○	MINOR CIVIL DIV ¹
■ ■ ■ ■	Incorporated Place ¹
■ ■ ■ ■	Census Designated Place ²
▬▬▬▬	Voting District
●●●●	SLD-Senate
▲▲▲▲	SLD-House

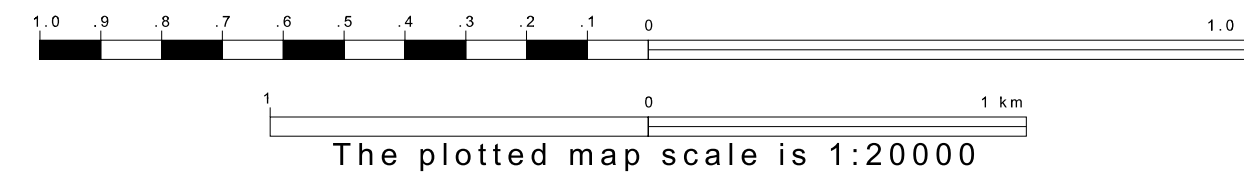
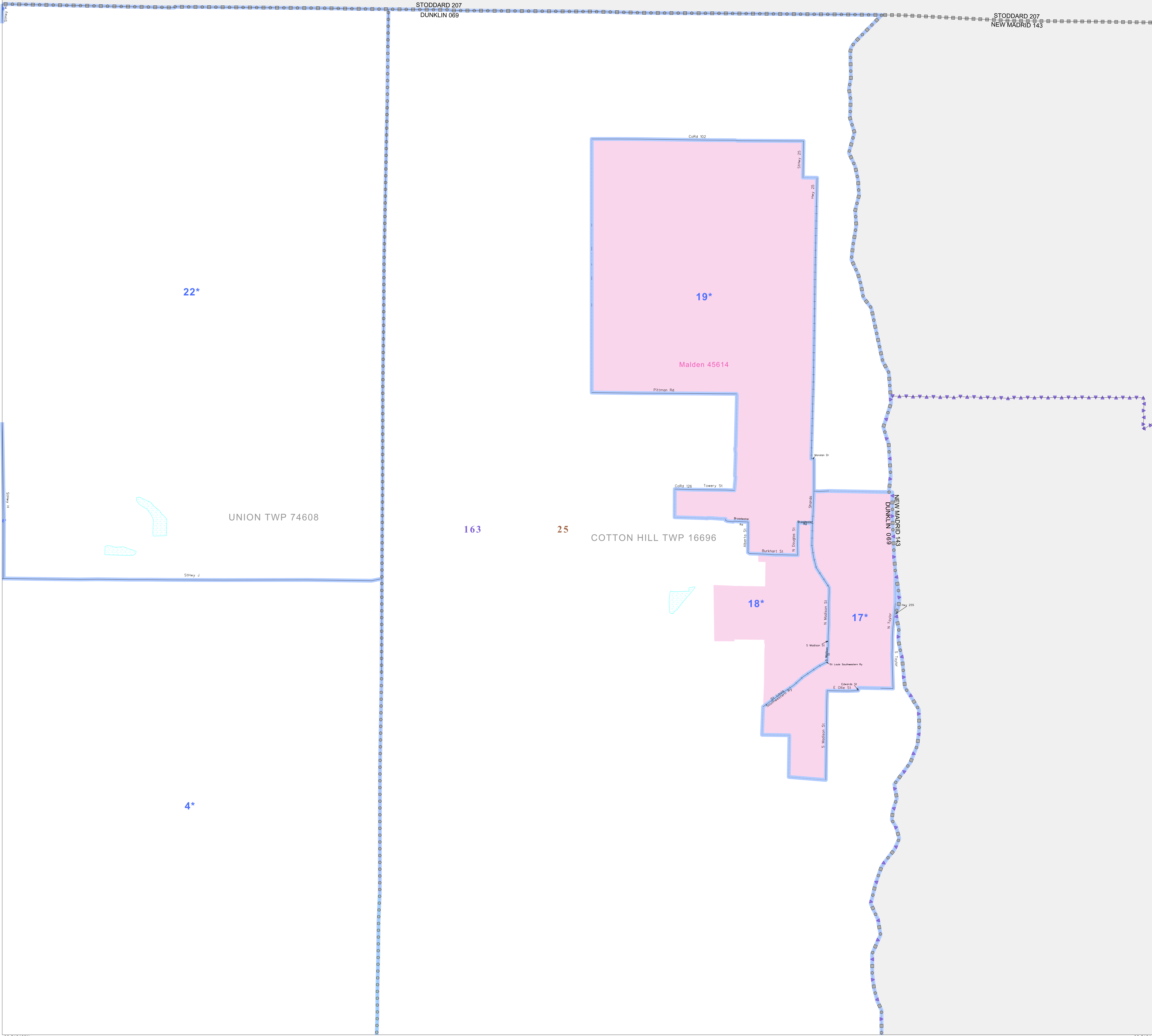
Abbreviation Reference: AIR - American Indian Reservation; SDAISA - State Designated American Indian Statistical Area

¹ A "*" following a place name indicates that the place is coextensive with a MCD. A "-" indicates that the place is also a false MCD. In both cases, the MCD name is shown only when it differs from the place name.

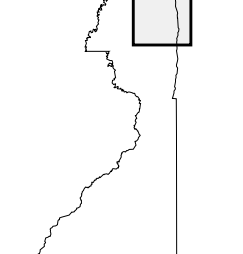
² A "*" following a VTD code indicates an actual voting district. Its absence indicates that the VTD is a pseudo voting district or no information is available as to its status.

Voting Districts

Code	Name
4*	CampbellWard&Rural
8*	Glenosville Voting District
11*	MaldenWard&Rural
18*	MaldenWard&Rural
19*	MaldenWard
22*	Susquehanna Voting District



Sheet Location within County



Key to Adjacent Sheets

1	2
3	4

ST: Missouri (29)
COU: Dunklin (069)
SHEET 2 OF 12 PARENT SHEETS

