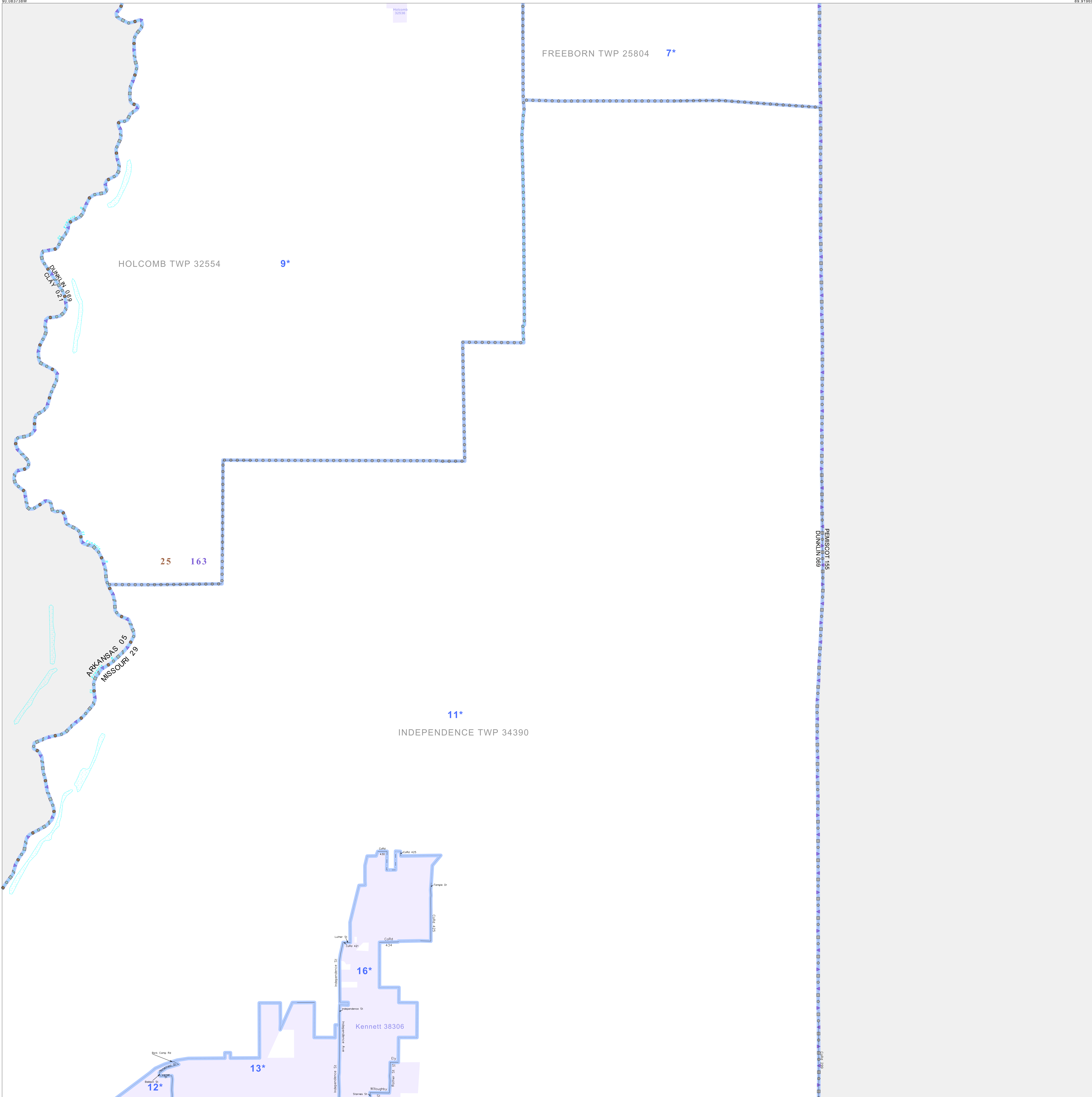


36 379702N  
90 083738W

36 379702N  
90 919699W



GEOGRAPHIC AREAS LEGEND

SYMBOL	NAME STYLE
*****	INTERNATIONAL
//////	STATE
■■■■■	COUNTY
●●●●●	MINOR CIVIL DIV <sup>1</sup>
■	Incorporated Place <sup>1</sup>
■	Census Designated Place <sup>2</sup>
—	Voting District
●●●●●	SLD-Senate
▲▲▲▲▲	SLD-House
□	Minority
□	Inset
□	Out Area

Abbreviation Reference: AIR - American Indian Reservation; SDAISA - State Designated American Indian Statistical Area

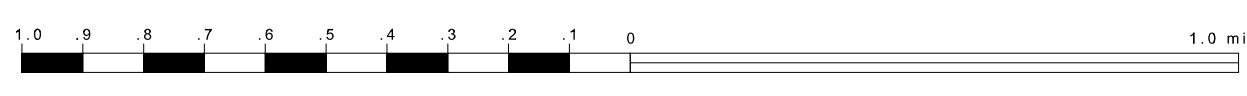
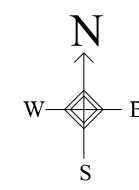
<sup>1</sup> A "\*" following a place name indicates that the place is coterminous with a MCD. A "-" indicates that the place is also a MCD. In both cases, the MCD name is shown only when it differs from the place name.  
<sup>2</sup> A "\*" following a VTD code indicates an actual voting district. Its absence indicates that the VTD is a pseudo voting district or no information is available as to its status.

Voting Districts

Code	Name
7*	Dunklin Voting District
9*	Holcomb Voting District
11*	Independence/West Voting District
12*	Kennett Ward 1
13*	Kennett Ward 2
16*	Kennett Ward 3

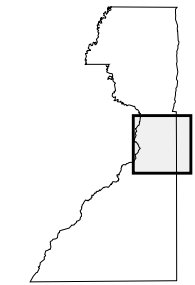
36 246638N  
90 083738W

36 246638N  
90 919699W



The plotted map scale is 1:20000

Sheet Location within County



Key to Adjacent Sheets

3	4
5	6
8	9

ST: Missouri (29)  
 COU: Dunklin (069)  
 SHEET 6 OF 12 PARENT SHEETS

