

P. L. 94-171 COUNTY BLOCK MAP (CENSUS 2000)

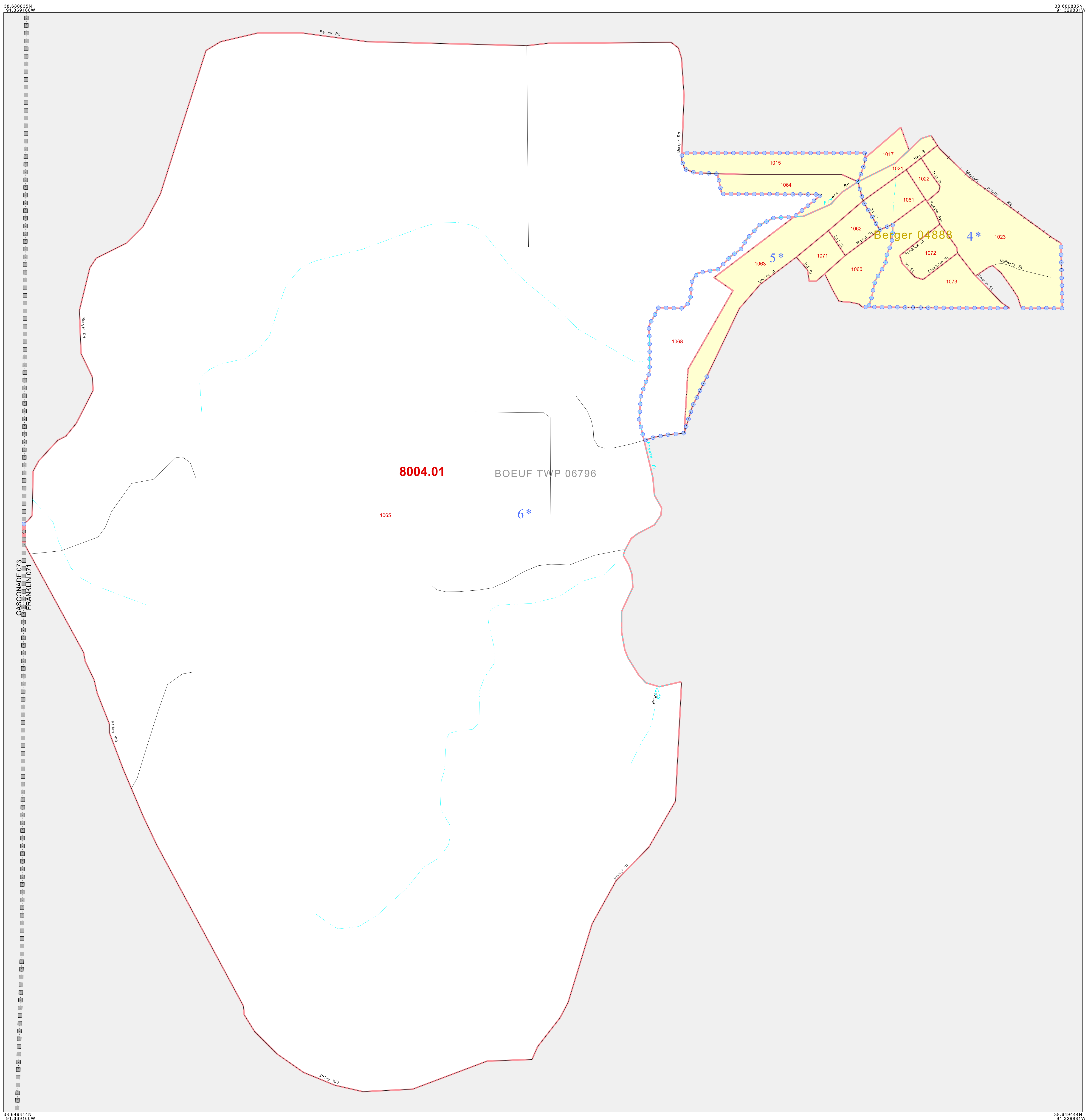
GEOGRAPHIC AREAS LEGEND

SYMBOL	NAME STYLE
*****	INTERNATIONAL
//////	STATE
□□□□	COUNTY
○●○●○●	MINOR CIVIL DIV ¹
Yellow shaded area	Incorporated Place ¹
Light yellow shaded area	Census Designated Place ¹
.....	Corporate Offset Boundary
●●●●●●	Voting District ²
Red outline	Census Tract
Red outline	BLOCK ³
Blue dashed box	Military
Inset box	Inset
Grey box	Out Area

1 A "*" following a place name indicates that the place is coterminous with a MCD. A "-" indicates that the place is also a false MCD. In both cases, the MCD name is shown only when it differs from the place name.

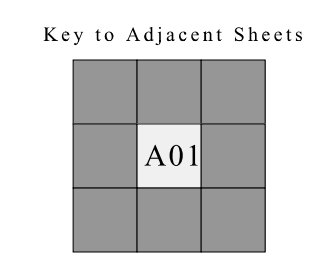
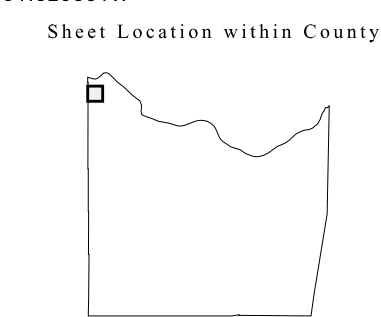
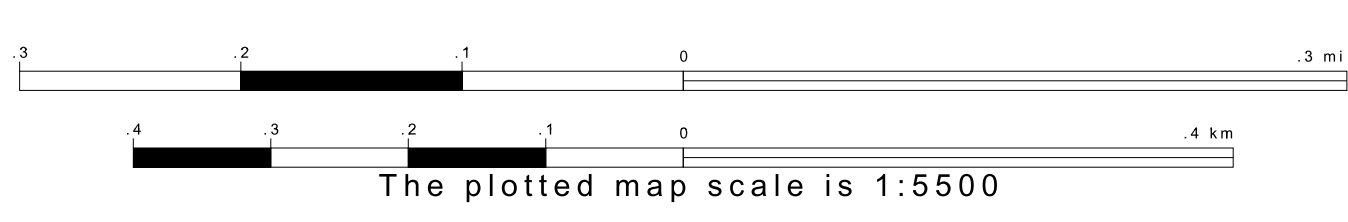
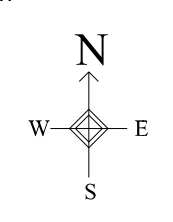
2 A "*" following a VTD code indicates an actual voting district. Its absence indicates that the VTD is a pseudo voting district or no information is available as to its status.

3 A "-" following a block number indicates that the block number is repeated elsewhere in the block.



38 860835N
91 32985W
38 860835N
91 32985W
38 849444N
91 369160W

38 860835N
91 32985W
38 849444N
91 32985W



ST: Missouri (29)
COU: Franklin (071)
INSET SHEET A01

All legal boundaries and names are as of January 1, 2000. The boundaries shown on this map are for Census Bureau statistical data collection and tabulation purposes only; their depiction and designation for statistical purposes does not constitute a determination of jurisdictional authority or rights of ownership or entitlement. U.S. DEPARTMENT OF COMMERCE Economics and Statistics Administration U.S. Census Bureau

